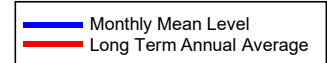
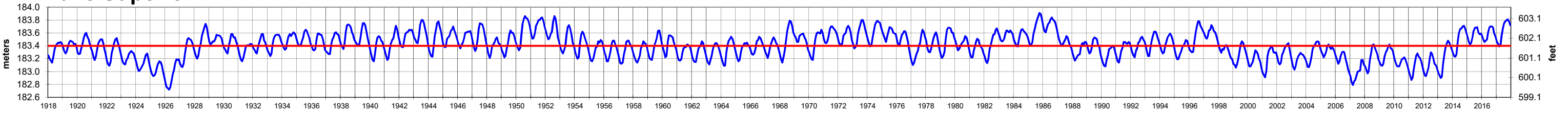




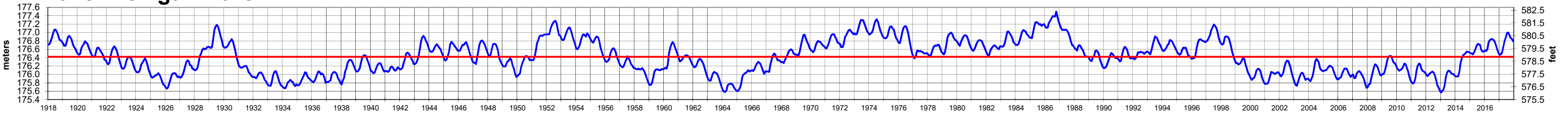
Great Lakes Water Levels (1918-2017)



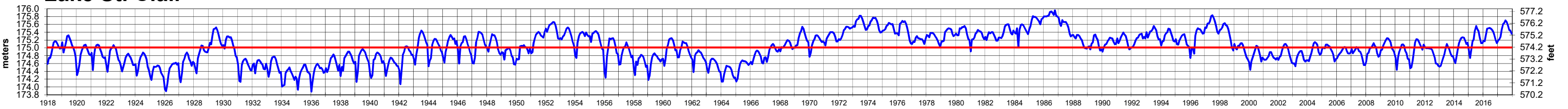
Lake Superior



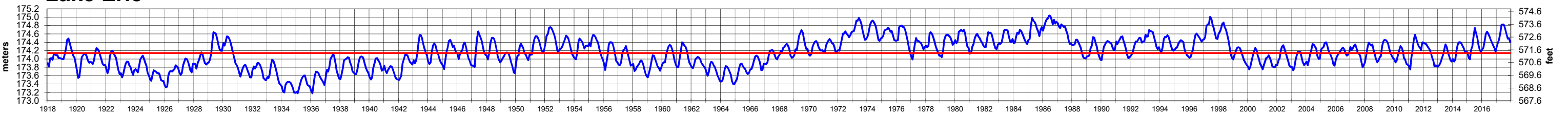
Lake Michigan-Huron



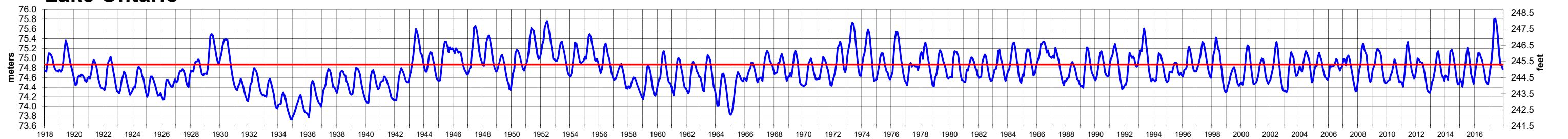
Lake St. Clair



Lake Erie



Lake Ontario



The monthly average levels are based on a network of water level gages located around the lakes.

Elevations are referenced to the International Great Lakes Datum (1985).