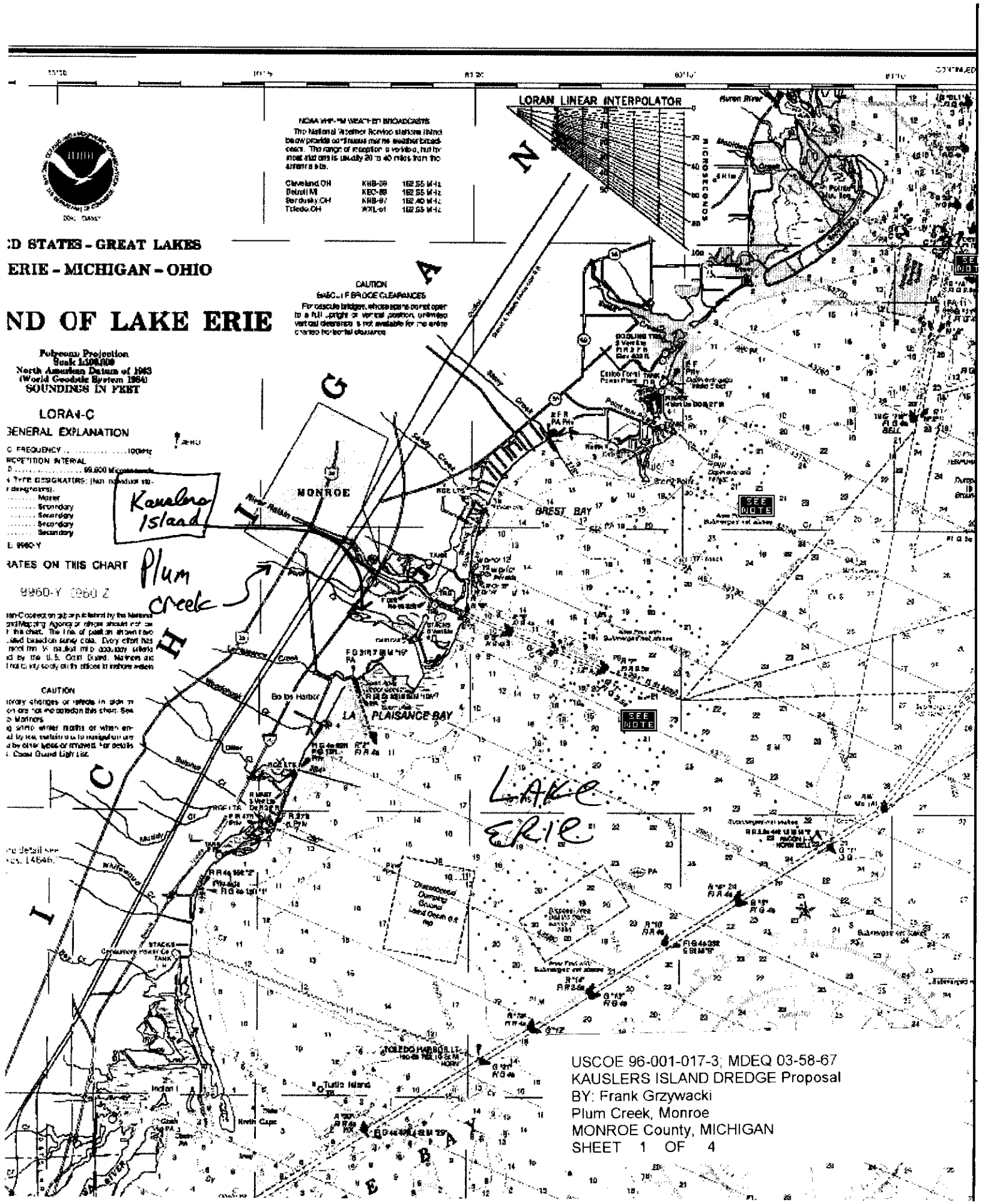

Chart Name: WEST END OF LAKE ERIE
Chart ID: 14830_1
Top Left: 42° 4' 11" N 83° 31' 8" W
Bottom Right: 41° 43' 16" N 83° 7' 58" W

® MAPTECH, INC.

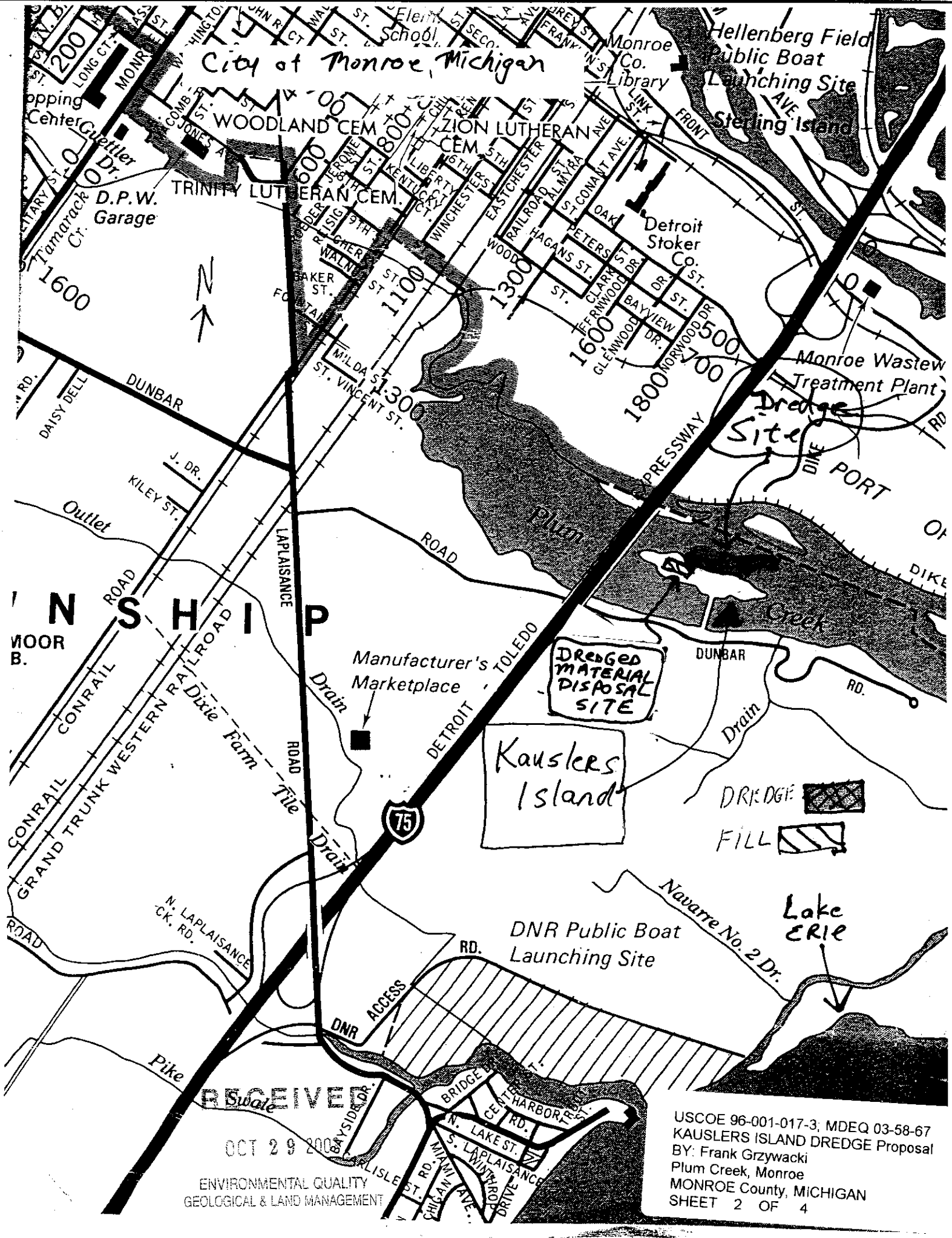
City of Monroe, Michigan
Hellenberg Field Public Boat Launching Site
Sterling Island
Monroe Co. Library
WOODLAND CEM
ZION LUTHERAN CEM
TRINITY LUTHERAN CEM.
D.P.W. Garage
Detroit Stoker Co.
Monroe Wastew Treatment Plant
Dredge Site
PORT
Plum
Creek
DUNBAR
ROAD
LAPLAISANCE
DETROIT TOLEDO
Manufacturer's Marketplace
DREDGED MATERIAL DISPOSAL SITE
Kauslers Island
DREDGE
FILL
Navarre No. 2 Dr.
Lake ERIE
DNR Public Boat Launching Site
DNR ACCESS RD.
N. LAPLAISANCE CK. RD.
Pike
Swale
Outlet
Drain
Dixie Farm Tile Drain
GRAND TRUNK WESTERN RAILROAD
CONRAIL
N S H I P
MOOR
B.
75
RECEIVED
OCT 29 2003
ENVIRONMENTAL QUALITY
GEOLOGICAL & LAND MANAGEMENT
USCOE 96-001-017-3; MDEQ 03-58-67
KAUSLERS ISLAND DREDGE Proposal
BY: Frank Grzywacki
Plum Creek, Monroe
MONROE County, MICHIGAN
SHEET 2 OF 4

IROE COUNTY, MICHIGAN

0' 50' 100' 200'

RECEIVED
DEC 04 2003
MDEQ-GLMI-
Permit Consolidation Unit

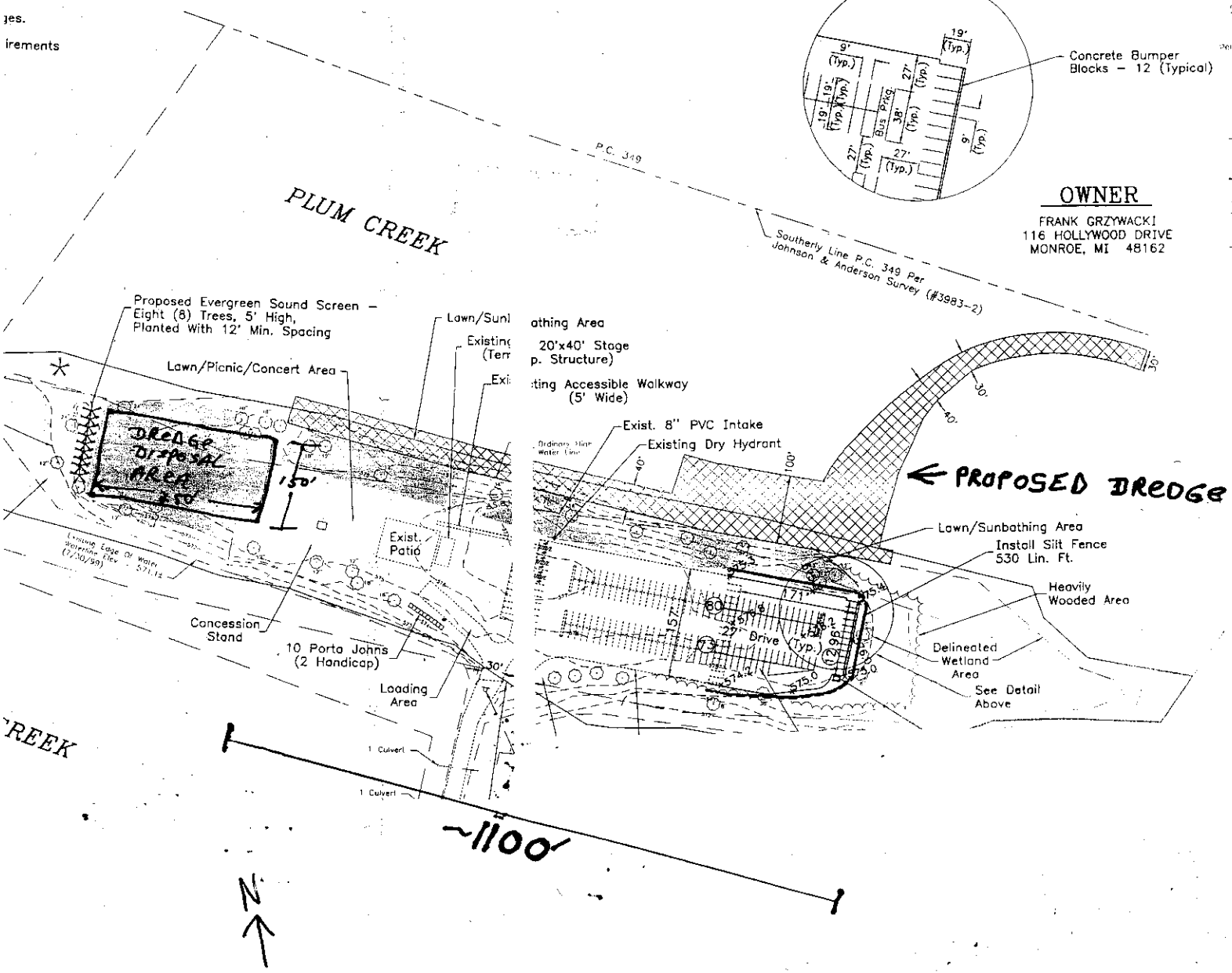

OWNER

FRANK GRZYWACKI
116 HOLLYWOOD DRIVE
MONROE, MI 48162

LOCATION MAP

Not To Scale

LEGEND

- Meander Lines Per 1850 Gla Not
- 100' Wide Causeway Per Deed (Deed Liber 70, Page 300)
- Per A.J. Marino 1947 Survey (Quit Claim Deed, Liber 420, Pa
- Edge Of Water February, 1997
- Causeway Between North Line Of P.C. 562 And Island
- (15) Number Of Parking Spaces In R
- 575.0 Finish Grade
- Existing Tree (8" And Larger)
- Proposed Evergreen Screen Douglas Fir At 12' O.C.
- Areas To Be Dredged
- Areas To Be Filled With Dredging Spoils

GENERAL NOTES:

1. This Facility Will Be Operational For Specific Outdoor Events In Accordance With Township Approval.
2. Health Department, Fire Department, And Police Department Permits Will Be Secured And The Permit Provisions Adhered To, For Each Event.
3. No Development Or Use Within The Delineated Wetland Areas Is Proposed.
4. Existing Trees Outside Limits Of Proposed Parking And Drives Will Be Protected From Damc During Construction.

USCOE 96-001-017-3; MDEQ 03-58-67
KAUSLERS ISLAND DREDGE Proposal
BY: Frank Grzywacki
Plum Creek, Monroe
MONROE County, MICHIGAN
SHEET 3 OF 4

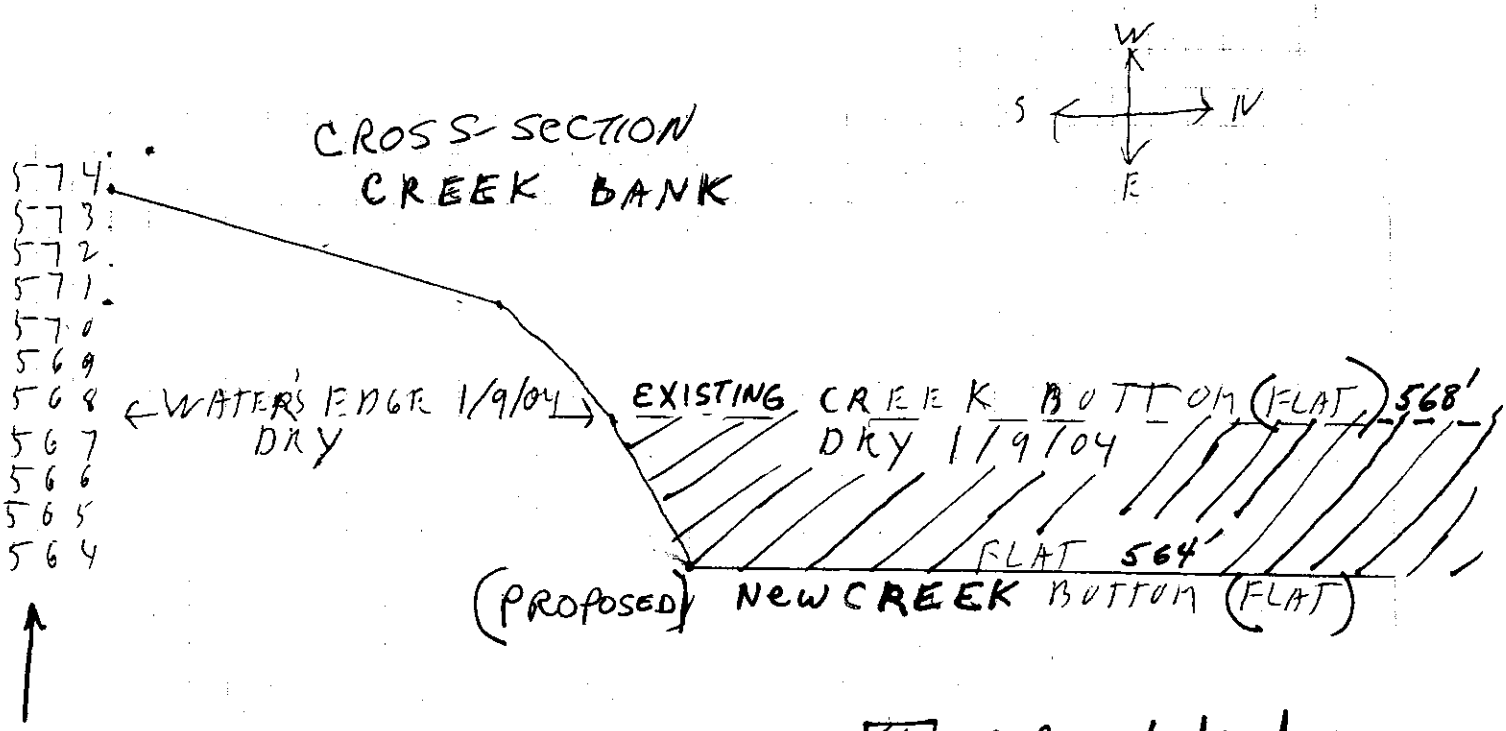

proposed dredge area

ELEVATIONS IN USGS DATUM
SUBTRACT 0.8' to convert to IGLD 1985

CROSS-SECTION
PROPOSED DREDGED MATERIAL DISPOSAL SITE

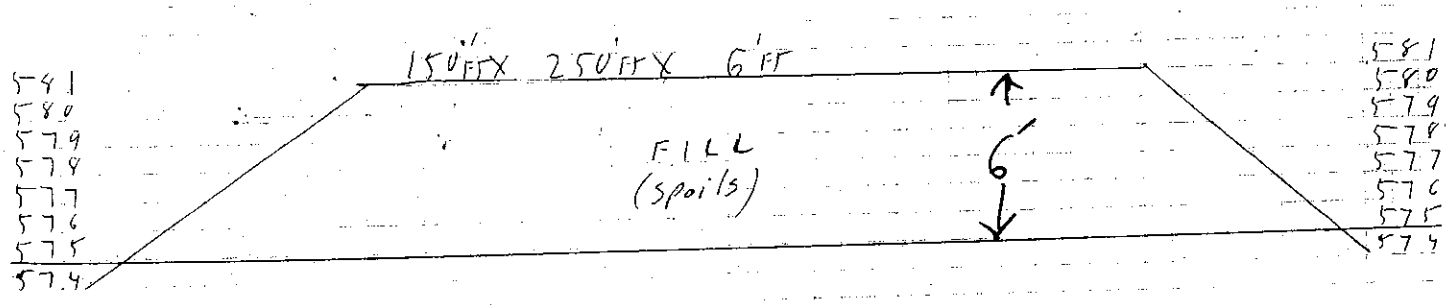

USCOE 96-001-017-3; MDEQ 03-58-67
KAUSLERS ISLAND DREDGE Proposal
BY: Frank Grzywacki
Plum Creek, Monroe
MONROE County, MICHIGAN
SHEET 4 OF 4