PROPOSED 27'x26' UTILITY BLDG.,
50'x26' BOATHOUSE
144.4 CU YDS DREDGE AND BACKFILL
ON CANAL ON HARSENS ISLAND OFF
S. CHANNEL - ST CLAIR RIVER
CLAY TWP. - ST CLAIR COUNTY T-2N. R-15E
* H. NEAL STONEBACK APPLICANT *

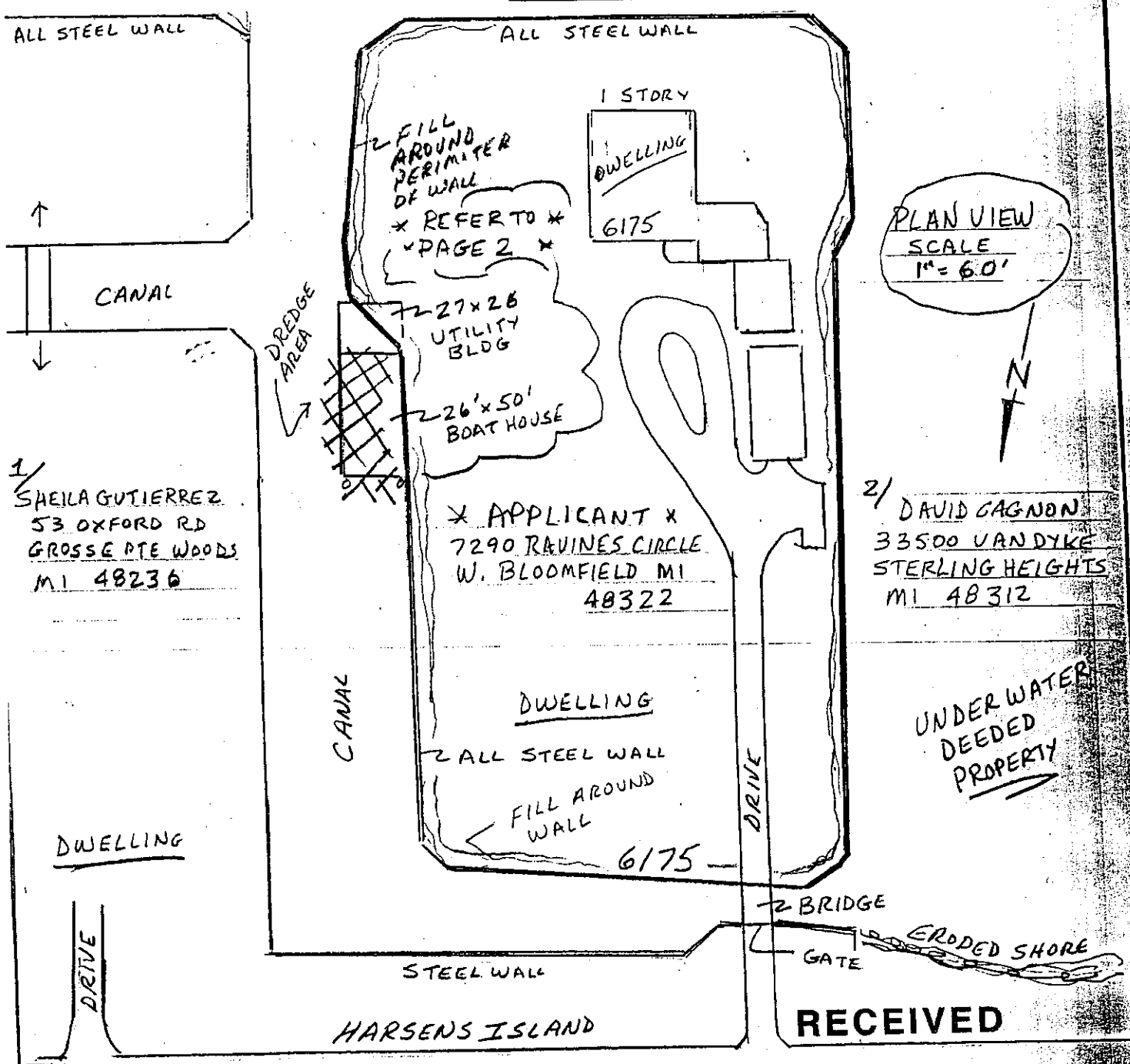

RECEIVED
SEP 3 2003

NUMBER: 87-012-191-1 03-74-0138
STONEBACK-BOATHOUSE, DREDGE, PILING
BY: H. Neal Stoneback
St. Clair River, Harsens Island
ST. CLAIR County, MICHIGAN
SHEET 1 OF 6

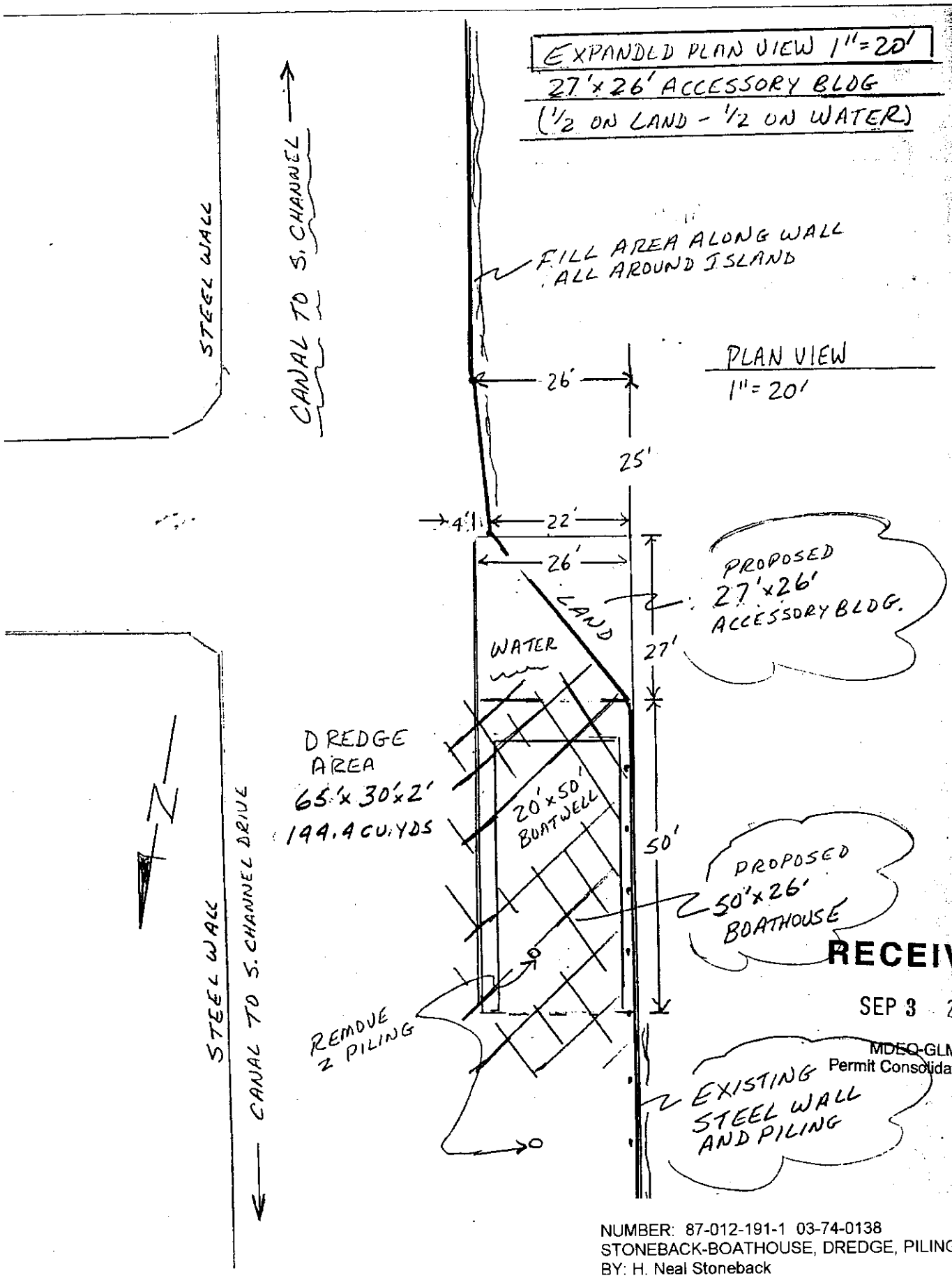

RECEIVED
SEP 3 2003
MDEQ-GLMD
Permit Consolidation Unit

NUMBER: 87-012-191-1 03-74-0138
STONEBACK-BOATHOUSE, DREDGE, PILING
BY: H. Neal Stoneback
St. Clair River, Harsens Island
ST. CLAIR County, MICHIGAN
SHEET 2 OF 6

END VIEW 1" = 10' (BOATHOUSE & UTILITY BLDG, SAME WIDTH AND HEIGHT BLDG, TO MEET ALL APPLICABLE BUILDING CODES (STEEL BUILDING)

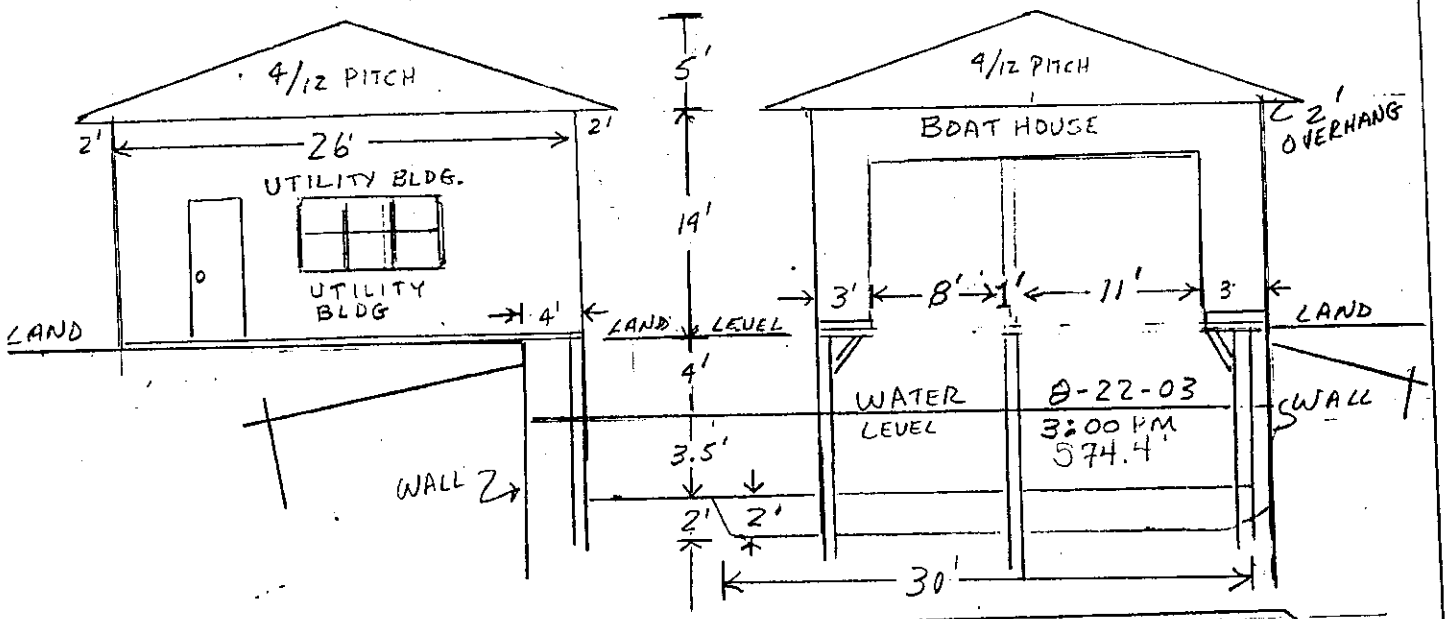

* DREDGE AREA 65' x 30' x 2' = 144.4 CU YDS
TO BE PLACED ON SITE - BEHIND SEAWALL WHERE NECESSARY
* NOTE DEPTHS IN FEET AND REFER TO OHWL. IGLD'85
SANS SOUCI (ST CLAIR RIVER) RECORDED 8-22-03 3:00 PM

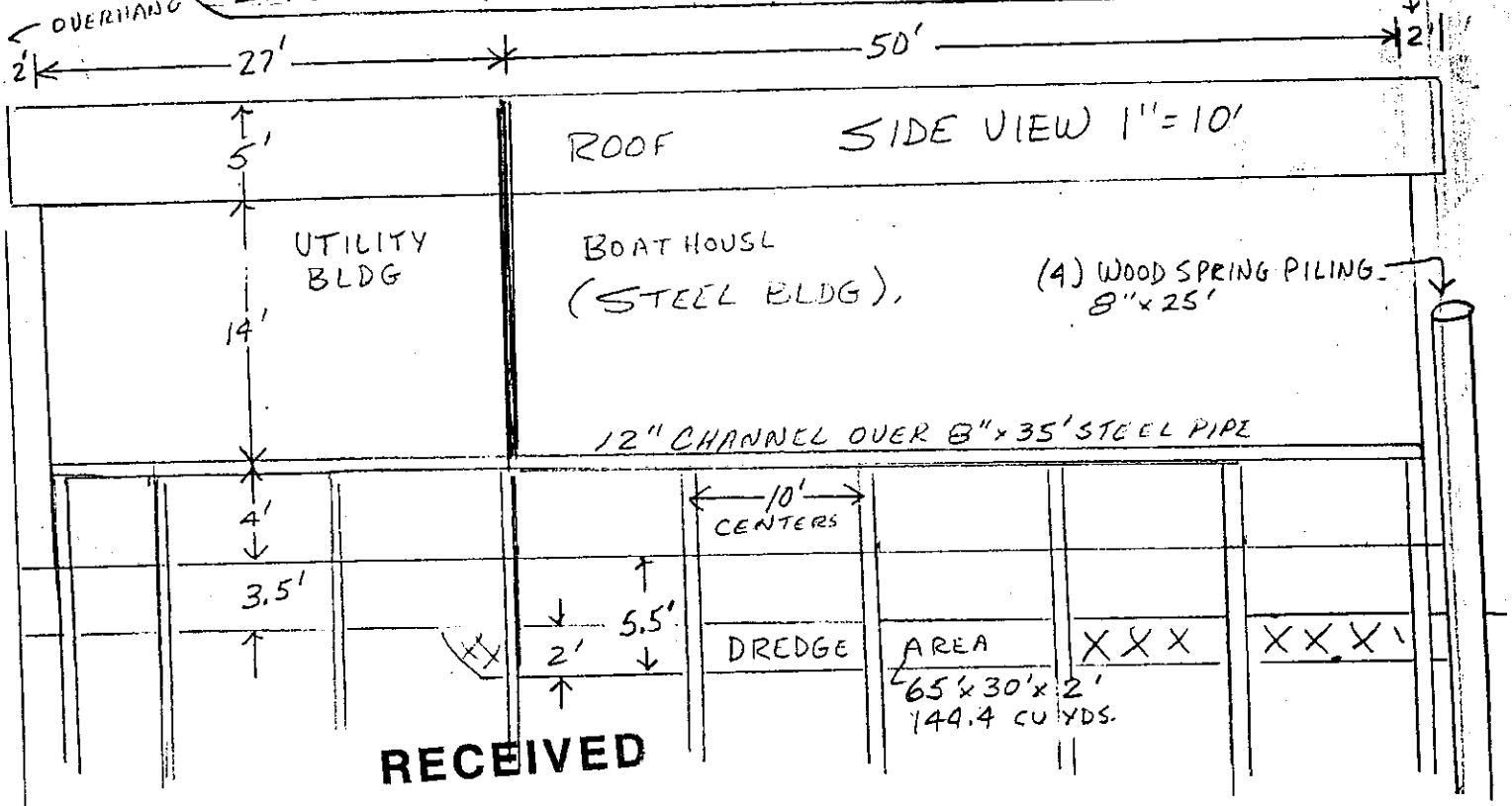

RECEIVED
SEP 3 2003
MDEQ-GLMD
Permit Consolidation Unit

NUMBER: 87-012-191-1 03-74-0138
STONEBACK-BOATHOUSE, DREDGE, PILING
BY: H. Neal Stoneback
St. Clair River, Harsens Island
ST. CLAIR County, MICHIGAN
SHEET 3 OF 6

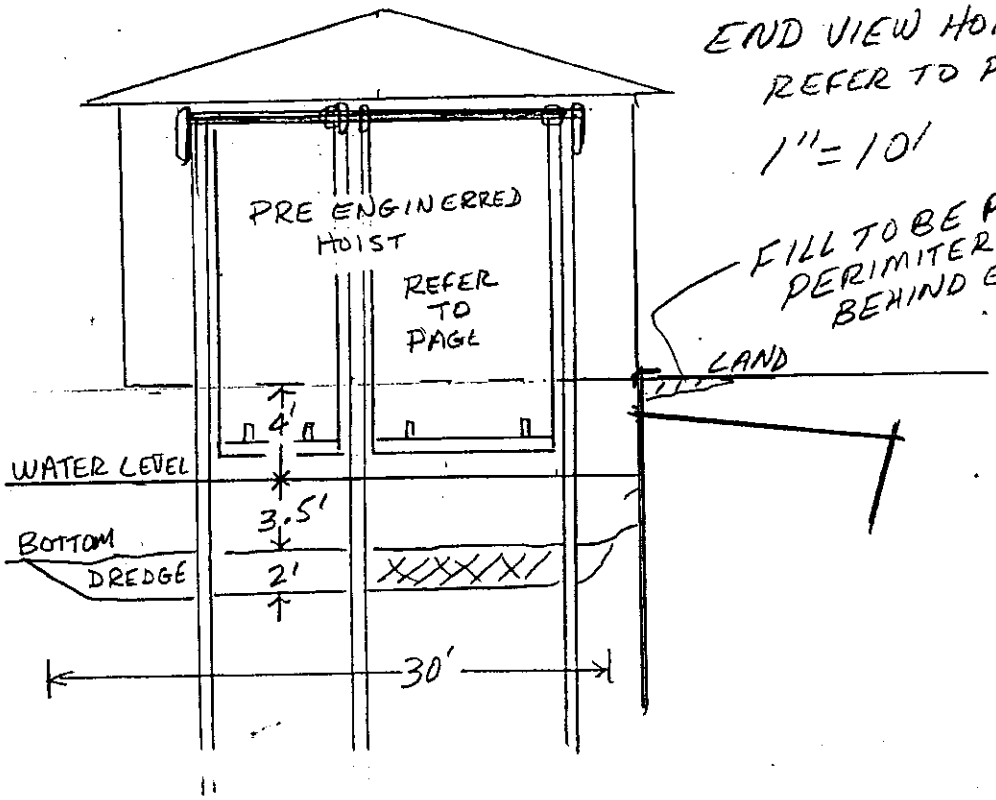

STONEBRADGE 8/22/03
LOOKING OUT

STONEBRADGE 8/22/03
LOOKING IN

RECEIVED
SEP 3 2003
MDEQ-GLMD
Permit Consolidation Unit

NUMBER: 87-012-191-1 03-74-0138
STONEBACK-BOATHOUSE, DREDGE, PILING
BY: H. Neal Stoneback
St. Clair River, Harsens Island
ST. CLAIR County, MICHIGAN
SHEET 4 OF 6

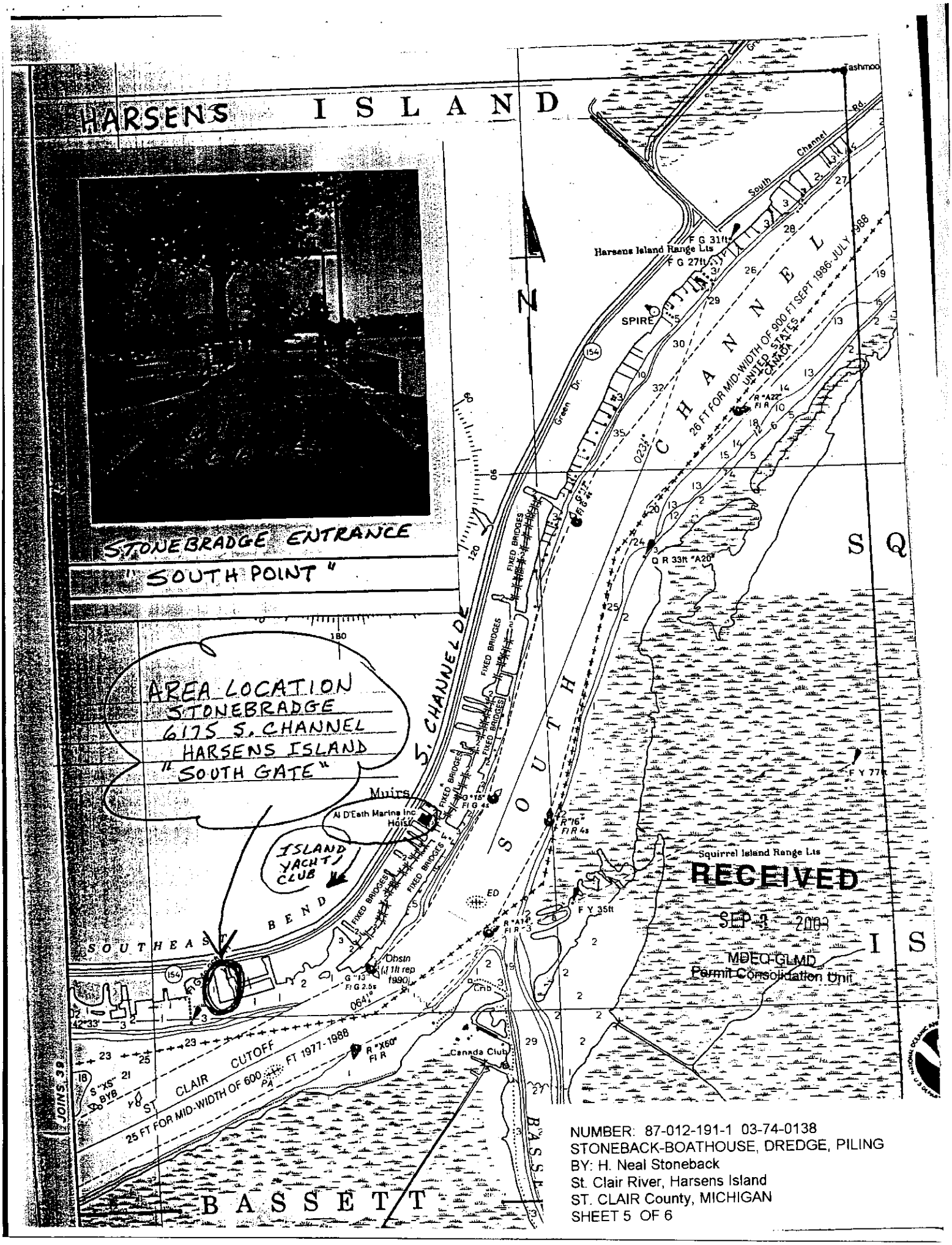

NUMBER: 87-012-191-1 03-74-0138
STONEBACK-BOATHOUSE, DREDGE, PILING
BY: H. Neal Stoneback
St. Clair River, Harsens Island
ST. CLAIR County, MICHIGAN
SHEET 5 OF 6

PAGE 2 OF 2

APPLICATION CORRECTION REQUEST

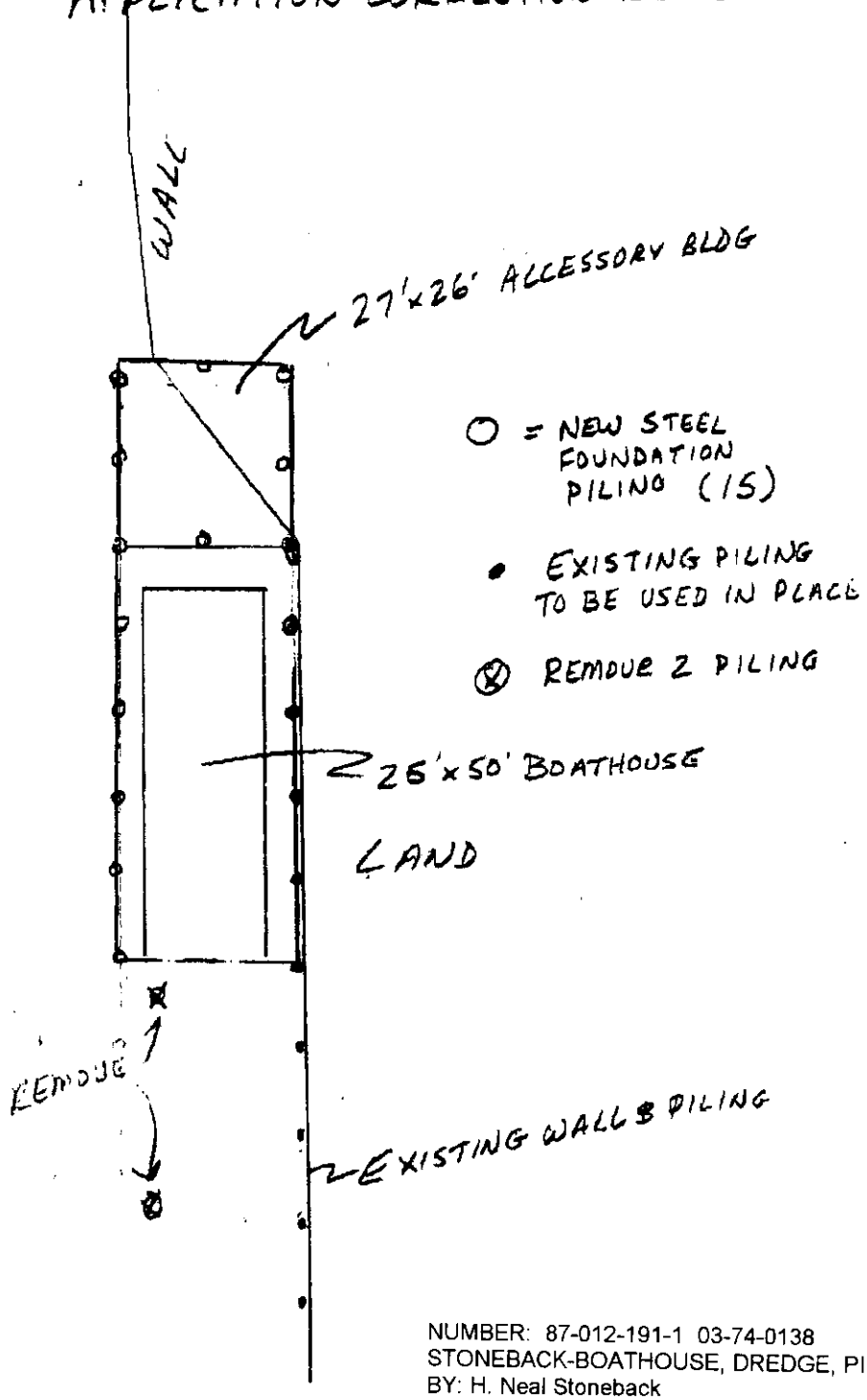

NUMBER: 87-012-191-1 03-74-0138
STONEBACK-BOATHOUSE, DREDGE, PILING
BY: H. Neal Stoneback
St. Clair River, Harsens Island
ST. CLAIR County, MICHIGAN
SHEET 6 OF 6