NUMBER: LRE-2011-00382-38
Sundeen – Crib Pier
By: Richard Sundeen
Lake Superior
Keweenaw County, MICHIGAN
SHEET 1 OF 4

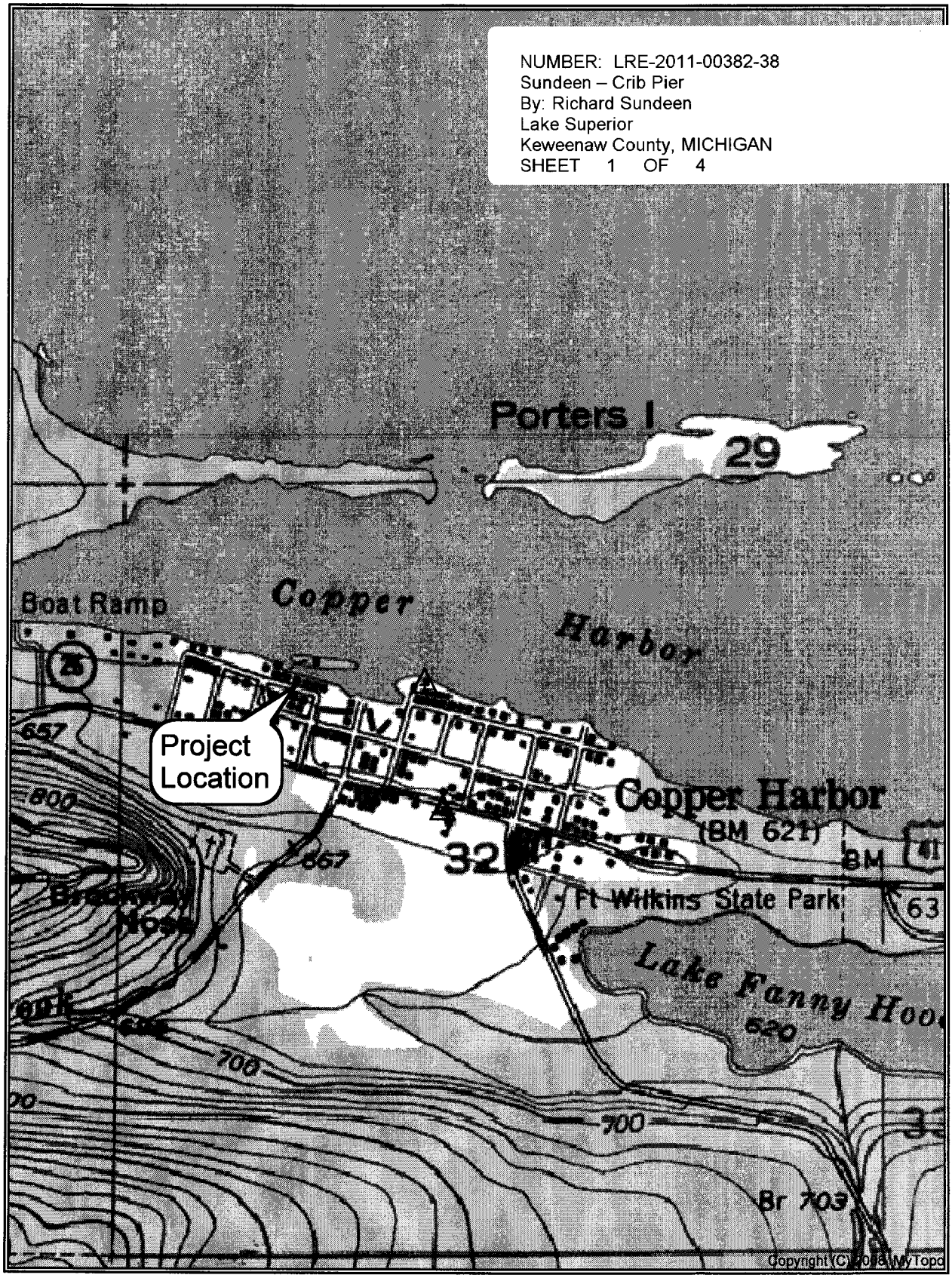

SCALE 1:12000

0 1000 2000 3000

FEET

NUMBER: LRE-2011-00382-38
Sundeen – Crib Pier
By: Richard Sundeen
Lake Superior
Keweenaw County, MICHIGAN
SHEET 2 OF 4



PROPOSAL "A" CURRENT POSSITION

STRAIGHT DOCK.

NUMBER: LRE-2011-00382-38
Sundeen – Crib Pier
By: Richard Sundeen
Lake Superior
Keweenaw County, MICHIGAN
SHEET 3 OF 4

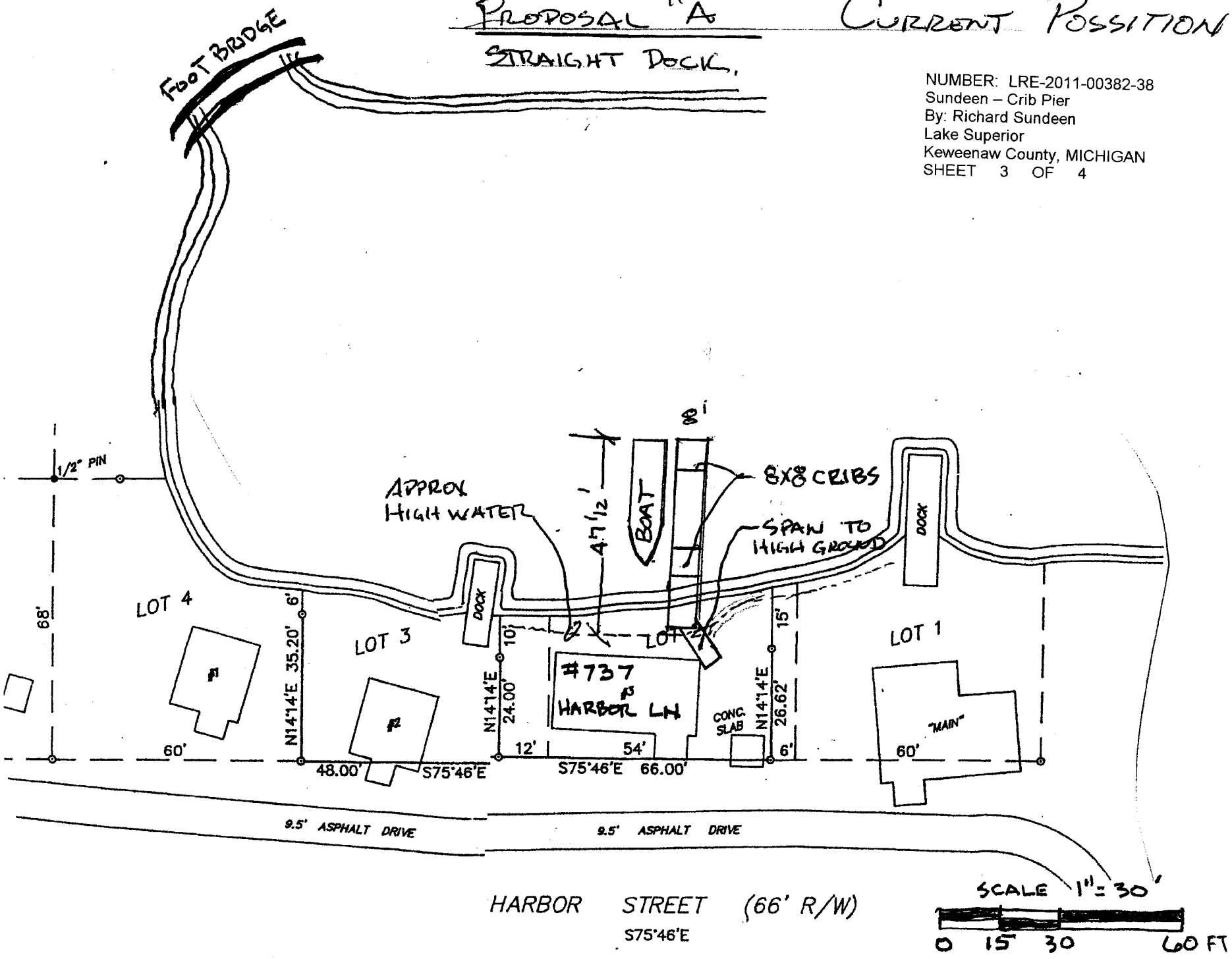

NUMBER: LRE-2011-00382-38
Sundeen – Crib Pier
By: Richard Sundeen
Lake Superior
Keweenaw County, MICHIGAN
SHEET 4 OF 4

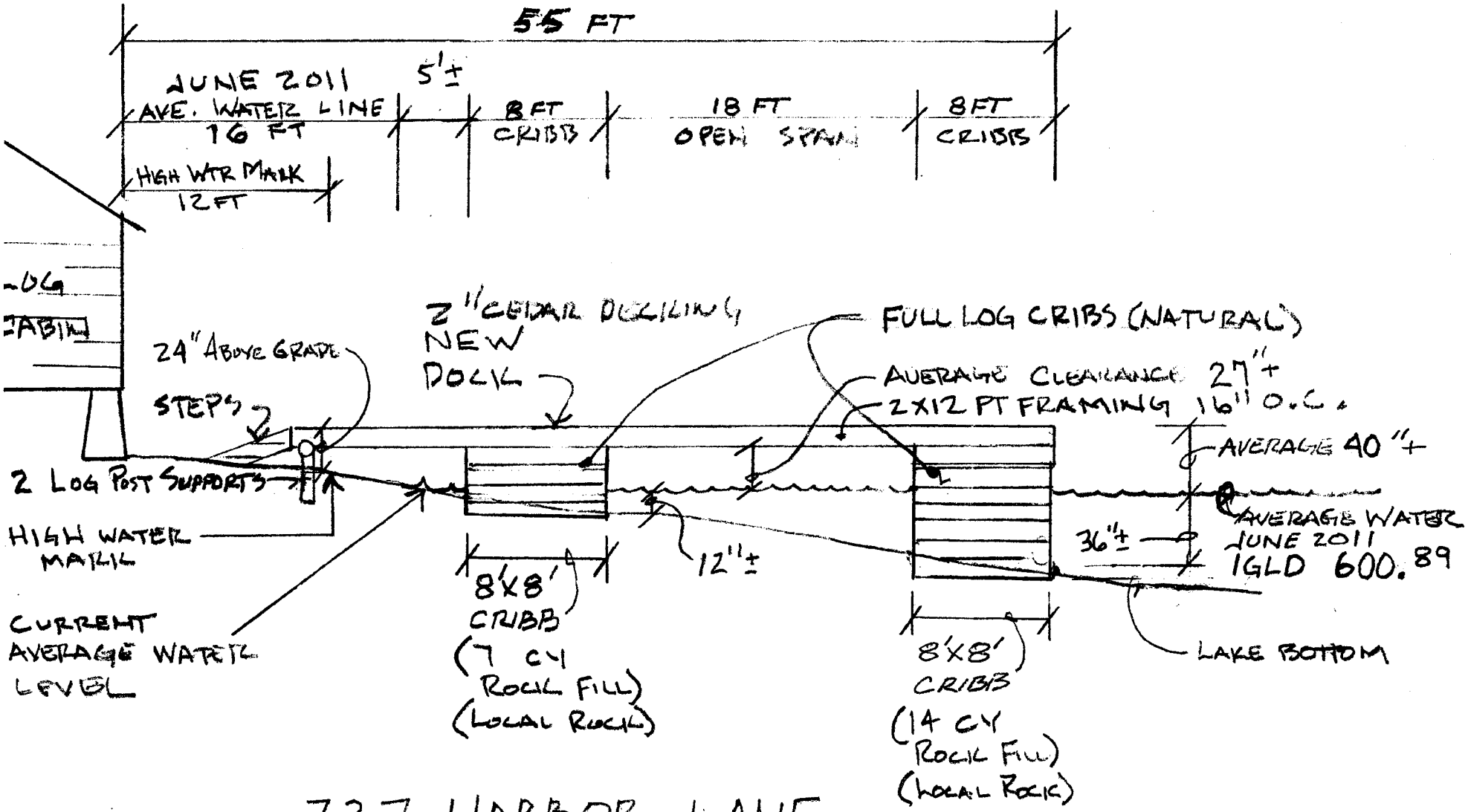

737 HARBOR LANE

1/4" = 2'-0"