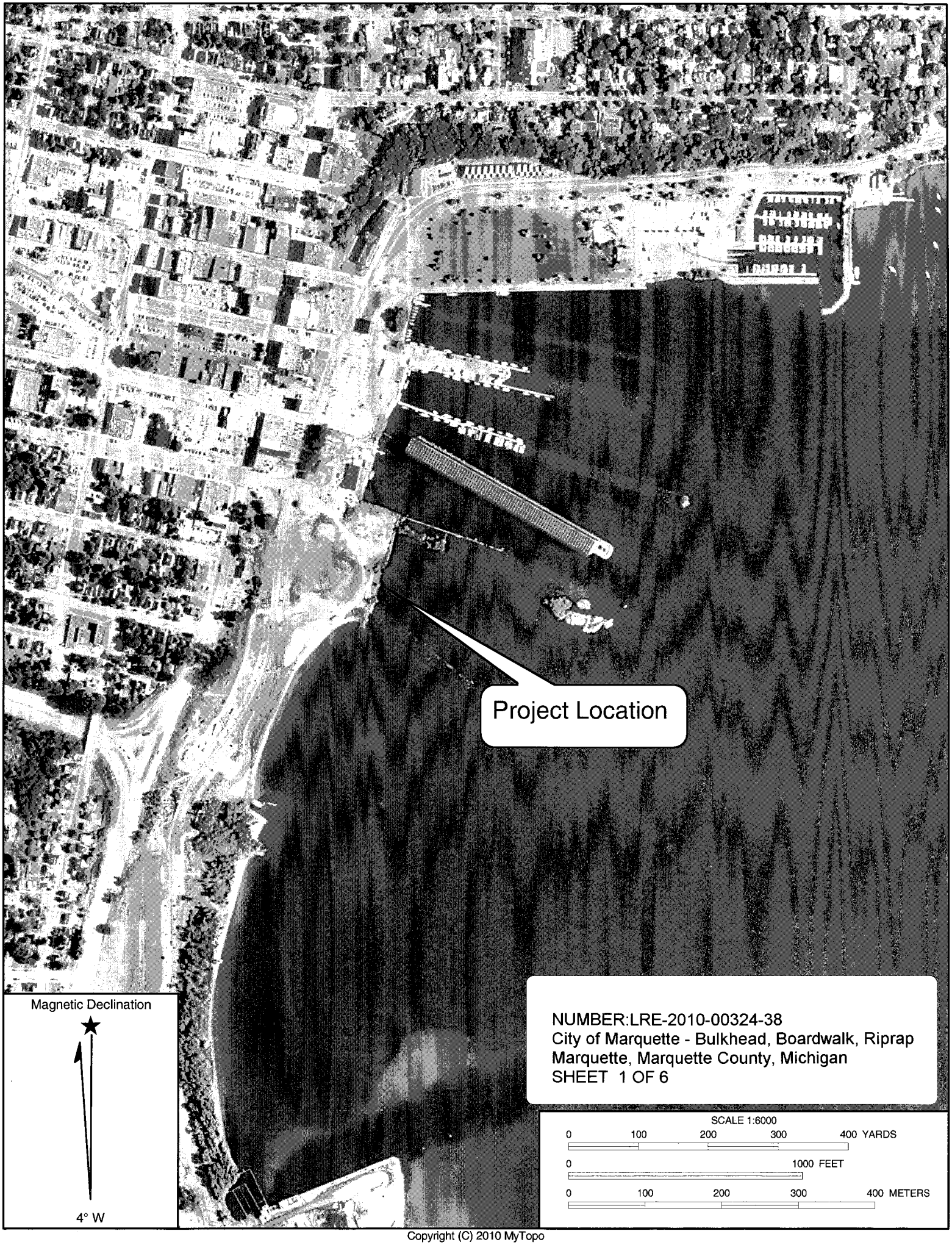

Copyright (C) 2010 MyTopo

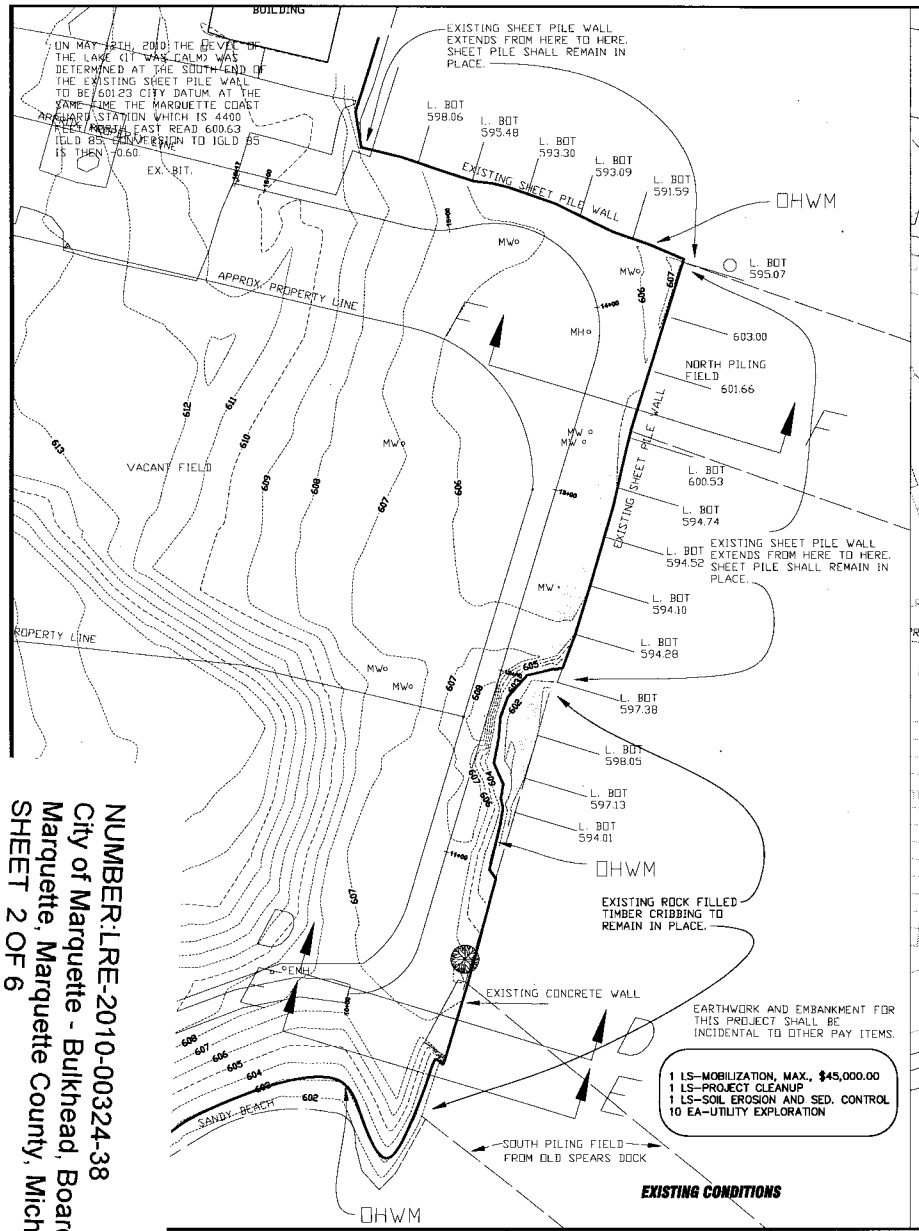

EXISTING CONDITIONS

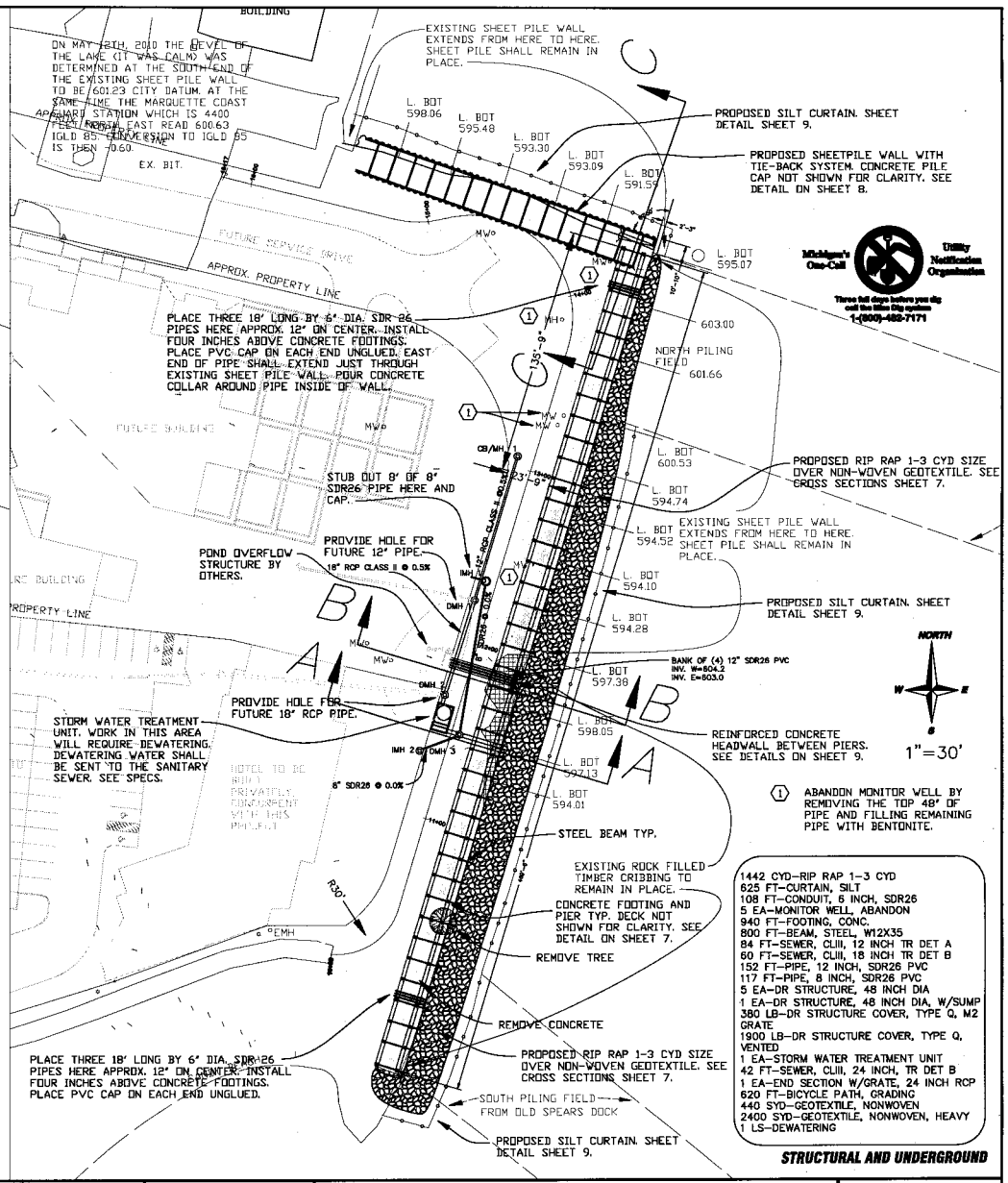

STRUCTURAL AND UNDERGROUND

CITY ENGINEER'S OFFICE MARQUETTE, MICHIGAN 300 WEST BARAGA AVE, MARQUETTE, MI 49855 [illegible]	REVISIONS: FOR BIDDING 6-4-10	DESIGN BY: JAMES COMPTON DRAWN BY: JAMES COMPTON DATE: 2/26/10 FILE NAME: J:\PROJECTS\HQ05-026\.....SITEPLAN.dwg	HOR. SCALE: 1" = 30' VERT. SCALE: N.A.	FOUNDERS' LANDING BOARDWALK AND SEAWALL MARQUETTE MICHIGAN STRUCTURAL AND UNDERGROUND PLAN	PROJECT HQ05-026 SHEET 2 OF 10

NUMBER:LRE-2010-00324-38
City of Marquette - Bulkhead, Boardwalk, Riprap
Marquette, Marquette County, Michigan
SHEET 2 OF 6

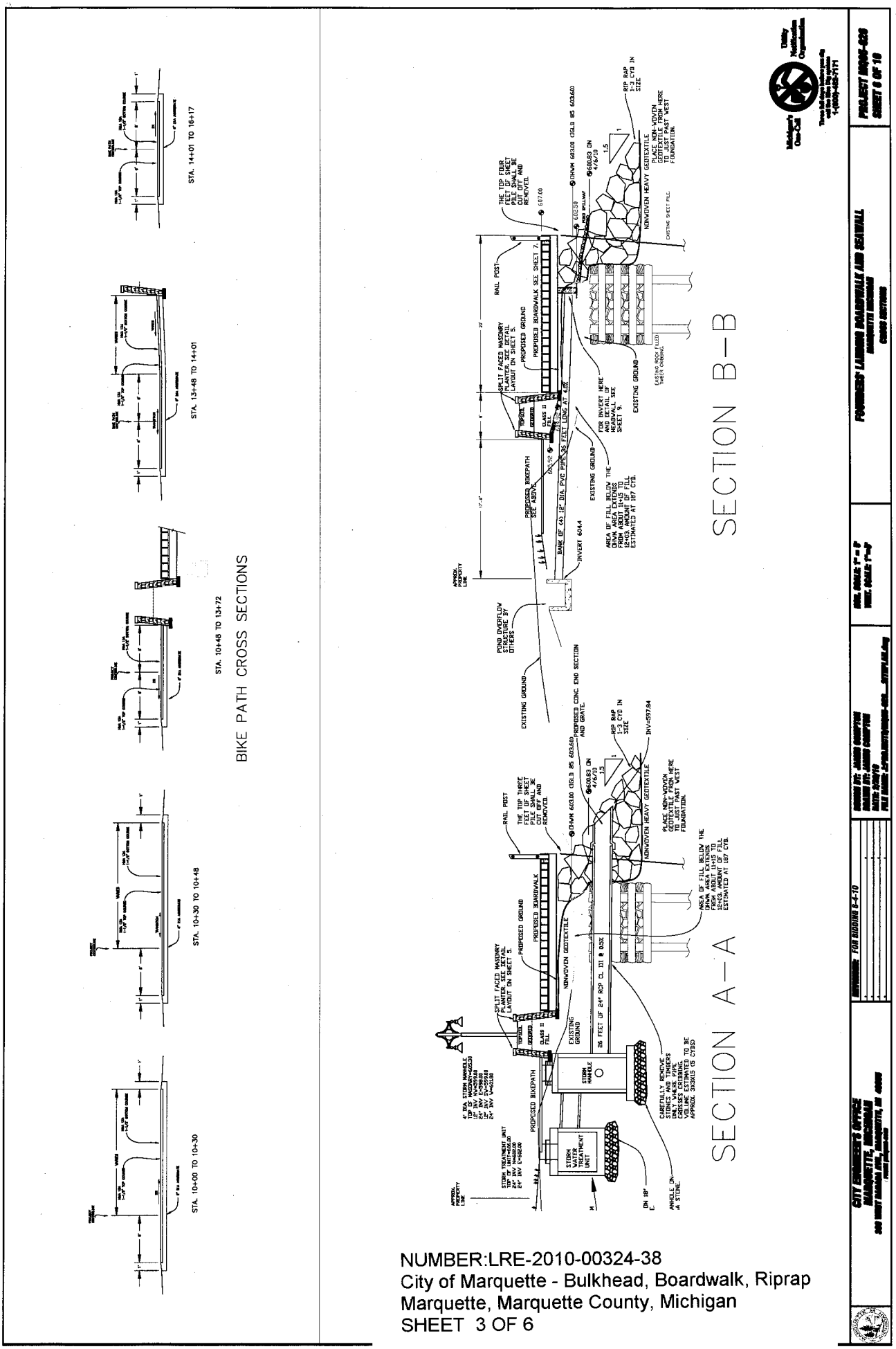

NUMBER:LRE-2010-00324-38
City of Marquette - Bulkhead, Boardwalk, Riprap
Marquette, Marquette County, Michigan
SHEET 3 OF 6

NUMBER:LRE-2010-00324-38
City of Marquette - Bulkhead, Boardwalk, Riprap
Marquette, Marquette County, Michigan
SHEET 4 OF 6

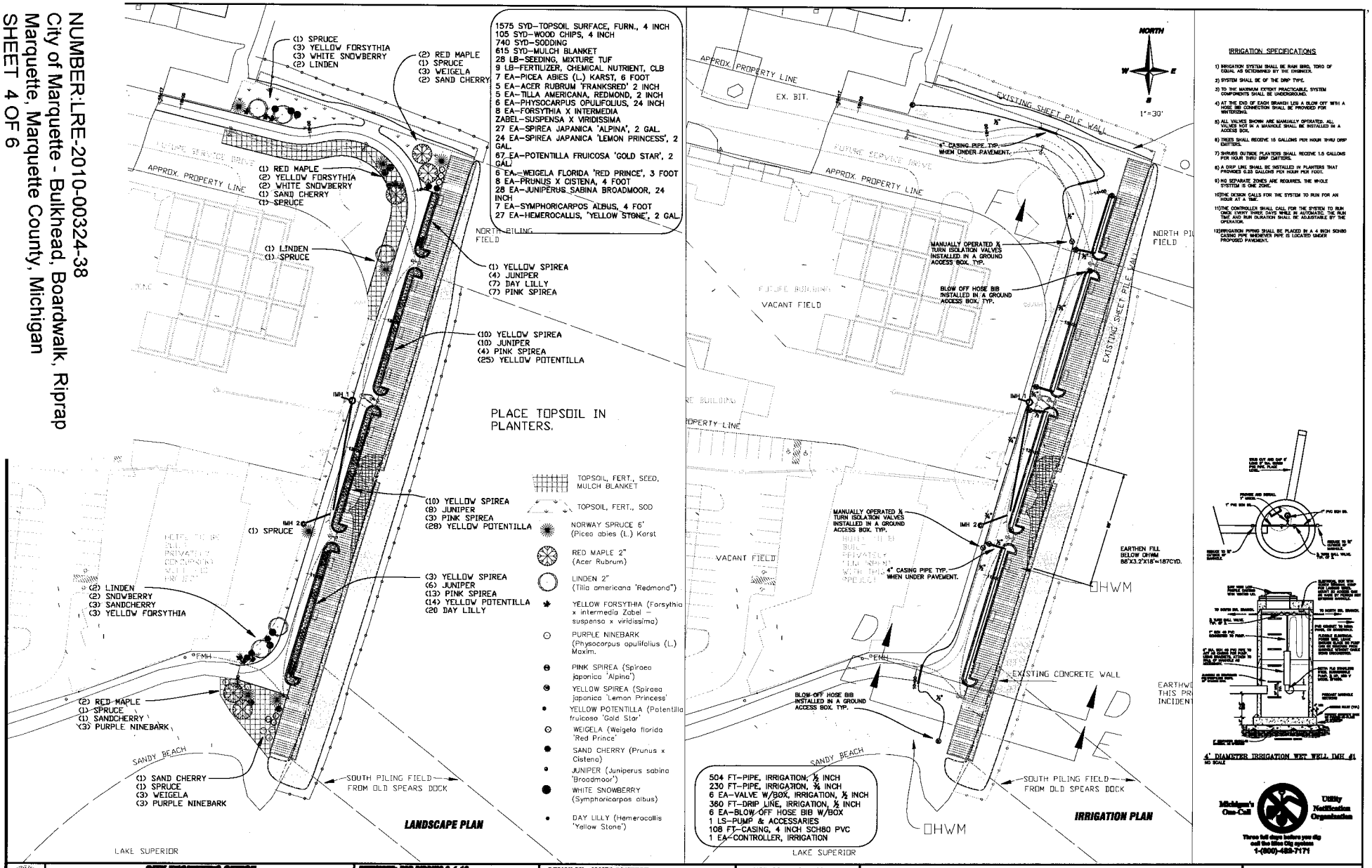

CITY ENGINEER'S OFFICE MARQUETTE, MICHIGAN 300 WEST BARAGA AVE., MARQUETTE, MI 49855 PHONE (906)228-0425	REVISIONS: PER DRAWN 6-4-10	DRAWN BY: JAMES CAMPTON DRAWN BY: JAMES CAMPTON DATE: 2/26/10 FILE NAME: J:\PROJECTS\MQ05-026___SITEPLAN.dwg	HOR. SCALE: 1" = 30' VERT. SCALE: N.A.	FOUNDERS' LANDING BOARDWALK AND SEAWALL MARQUETTE MICHIGAN LANDSCAPE AND IRRIGATION PLAN	PROJECT MQ05-026 SHEET 4 OF 10

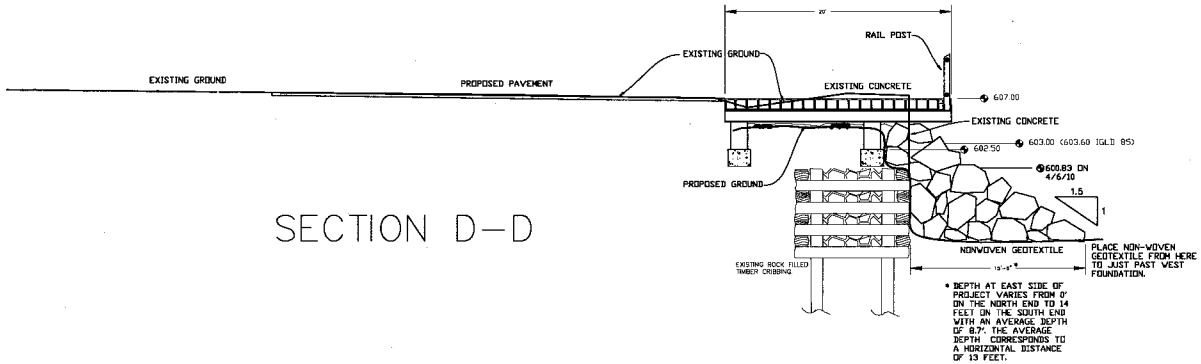

SECTION D–D

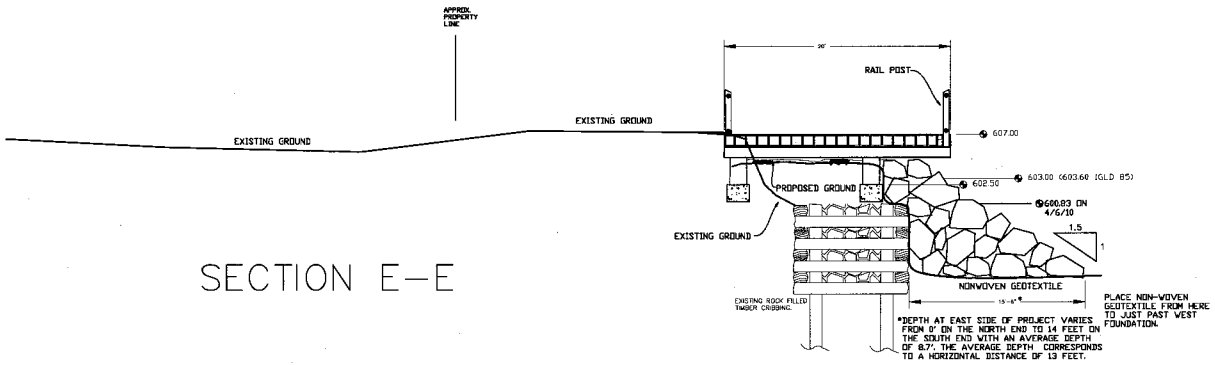

SECTION E–E

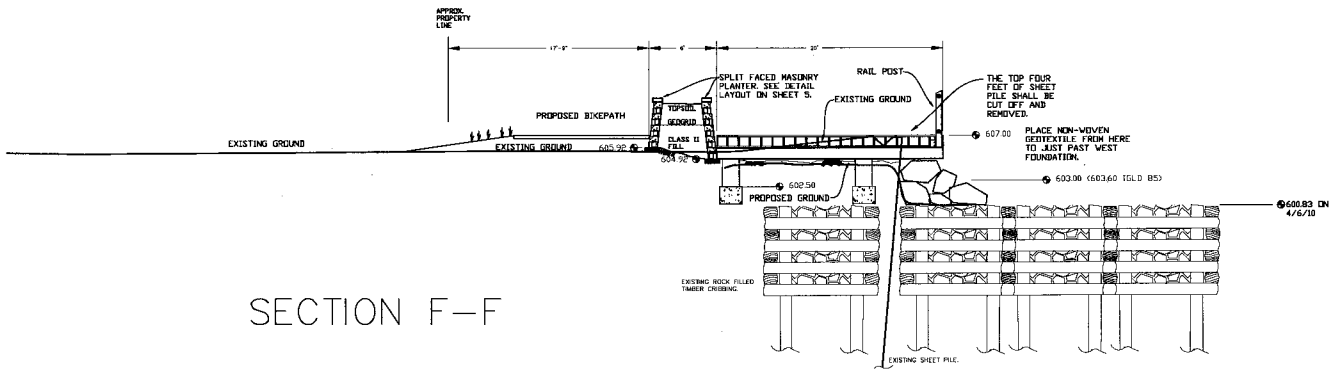

SECTION F–F

Michigan's One-Call Utility Notification Organization
Three full days before you dig call the Miss Dig system
1-(800)-482-7171

CITY ENGINEER'S OFFICE MARQUETTE, MICHIGAN 300 WEST BARAGA AVE., MARQUETTE, MI 49855 www.marquette.mi.us	REVISIONS: 1. 2. 3. 4.	DESIGN BY: JAMES COMPTON DRAWN BY: JAMES COMPTON DATE: 2/24/10 FILE NAME: J:\PROJECTS\M09S-020\...\STUPLAN.dwg	HOR. SCALE: 1" = 5' VERT. SCALE: 1"=5'	FOUNDERS' LANDING BOARDWALK AND SEAWALL MARQUETTE MICHIGAN CROSS SECTIONS	PROJECT M09S-020

NUMBER:LRE-2010-00324-38
City of Marquette - Bulkhead, Boardwalk, Riprap
Marquette, Marquette County, Michigan
SHEET 5 OF 6

NUMBER:LRE-2010-00324-38
City of Marquette - Bulkhead, Boardwalk, Riprap
Marquette, Marquette County, Michigan
SHEET 6 OF 6

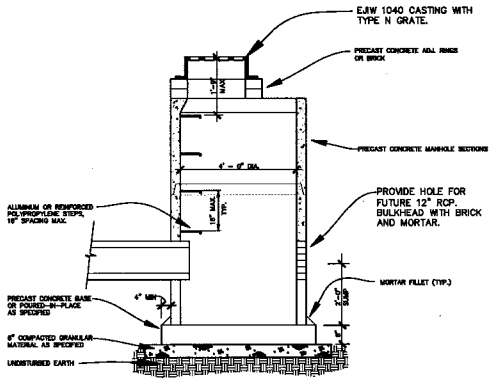

CATCH BASIN/MANHOLE #1 DETAIL
NO SCALE

STANDARD DETAIL FOR SILT FENCE INSTALLATION

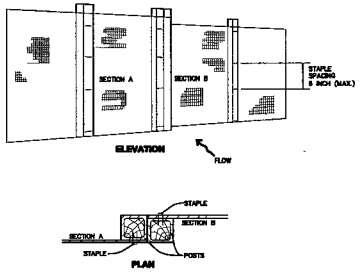

JOINING TWO ADJACENT SILT FENCE SECTIONS

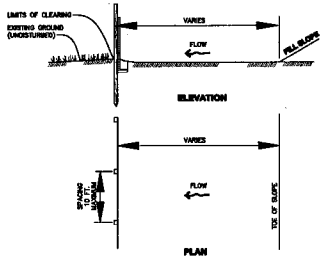

SILT FENCE INSTALLATION AT TOE OF FILL

NOTE:
1. DIMENSIONS NOT LABELED ARE IN INCHES
2. ALTERNATE PRE-ASSEMBLED SILT FENCE OPTIONS WILL BE ALLOWED AS LONG AS SPECIFIED DIMENSIONS ARE SATISFIED. FOLLOW MANUFACTURER'S INFORMATION FOR INSTALLATION PROCEDURES.

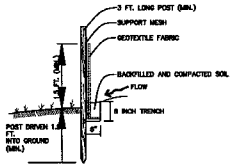

POST AND FABRIC INSTALLATION DETAIL

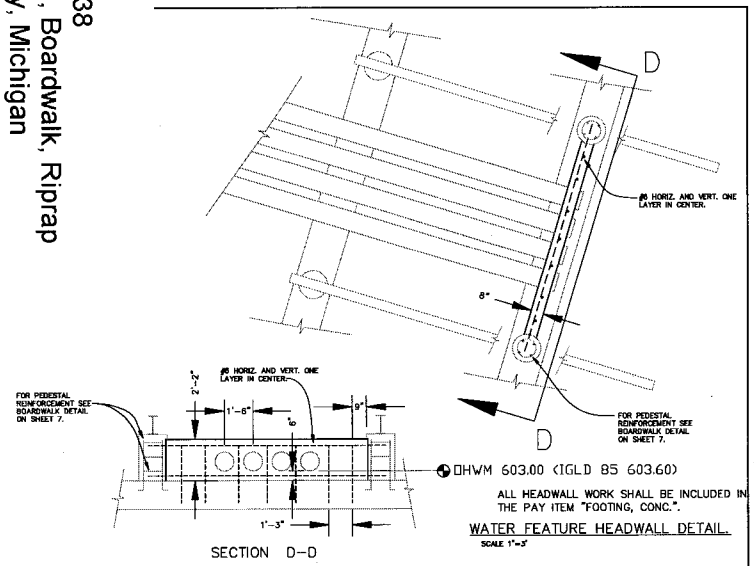

DHWM 603.00 (IGLD 85 603.60)

ALL HEADWALL WORK SHALL BE INCLUDED IN THE PAY ITEM "FOOTING, CONC.".

WATER FEATURE HEADWALL DETAIL.
SCALE 1"=3'

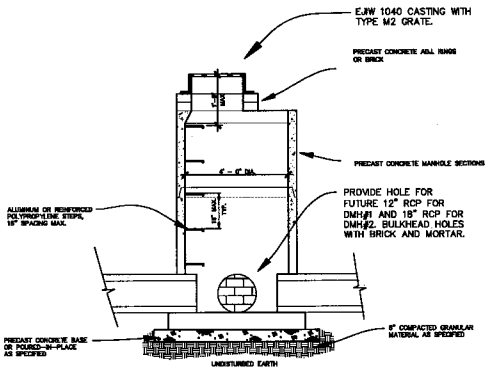

DMH #1 & #2 DETAIL
NO SCALE

FOR DRAIN MANHOLE #3 SEE CROSS SECTION ON SHEET 7.

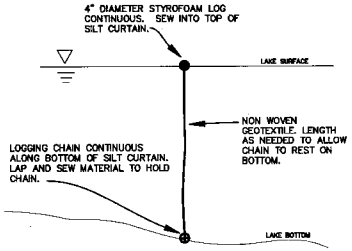

SILT CURTAIN DETAIL

CITY ENGINEER'S OFFICE MARQUETTE, MICHIGAN 300 WEST BARAGA AVE., MARQUETTE, MI 49855 www.gisgeo.com	REVISIONS: FOR BIDDING 8-4-10	DRAWN BY: JAMES COMPTON CHECKED BY: JAMES COMPTON DATE: 8/21/10 FILE NAME: J:\PROJECTS\M005-020\...\STPLAN.dwg	HOR. SCALE: VERT. SCALE: N.A.	FOUNDERS' LANDING BOARDWALK AND SEAWALL MARQUETTE MICHIGAN STORM WATER DETAILS	PROJECT M005-020 SHEET 8 OF 10