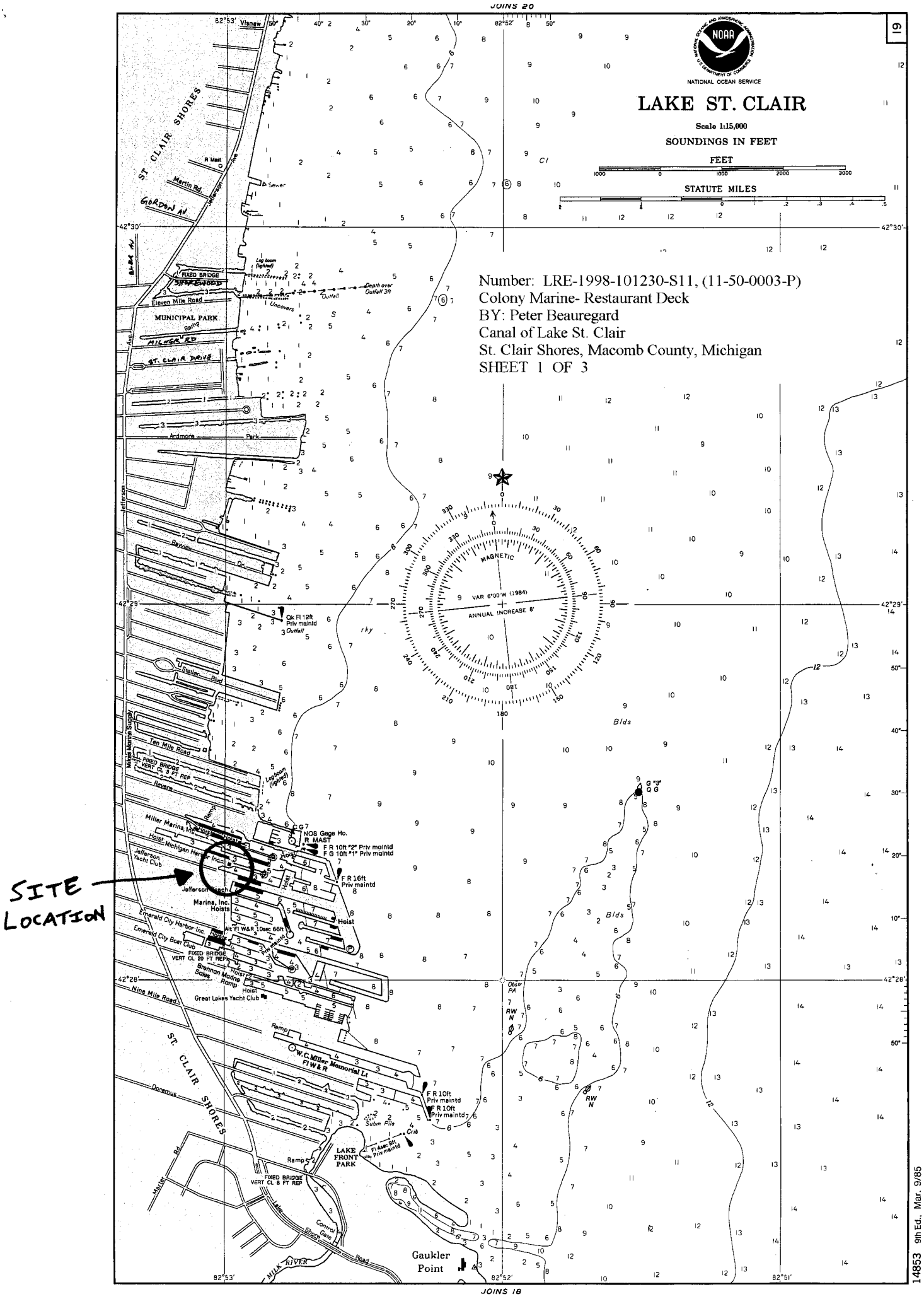
JOINS 20
19
NATIONAL OCEAN SERVICE
LAKE ST. CLAIR
Scale 1:15,000
SOUNDINGS IN FEET
FEET
STATUTE MILES
Number: LRE-1998-101230-S11, (11-50-0003-P)
Colony Marine- Restaurant Deck
BY: Peter Beauregard
Canal of Lake St. Clair
St. Clair Shores, Macomb County, Michigan
SHEET 1 OF 3
ST CLAIR SHORES
MUNICIPAL PARK
MAGNETIC
VAR 6°00'W (1984)
ANNUAL INCREASE 8'
SITE LOCATION
Gaukler Point
LAKE FRONT PARK
W.C. Miller Memorial Lt
Great Lakes Yacht Club
Jefferson Beach
Marina, Inc.
Hoists
Emerald City Harbor Inc.
Emerald City Boat Club
Nine Mile Road
Ten Mile Road
Eleven Mile Road
Martin Rd.
Ardmore Park
Bayview Dr.
Statler Blvd
Miller Marina, Inc.
Hoist Michigan Harbor Inc.
Jefferson Yacht Club
Miles Marine Supply
Doremus
Marter Rd.
Lake Shore Road
MILK RIVER
Control Gate
Ramp
Hoist
Bldg
Obstr PA
Sewer
Visnaw
Depth over Outfall 3ft
Outfall
Uncovers
Log boom (lighted)
Qk Fl 12ft Priv maintd
NOS Gage Ho.
R MAST
F R 10ft "2" Priv maintd
F G 10ft "1" Priv maintd
F R 16ft Priv maintd
Alt Fl W&R 10sec 66ft
FIXED BRIDGE VERT CL 20 FT REP
FIXED BRIDGE VERT CL 8 FT REP
Fl 4sec 8ft Priv maintd
Subm Pile
Crib
Ramp
82°53'
82°52'
82°51'
42°30'
42°29'
42°28'
JOINS 18
14853 9th Ed., Mar. 9/85

Revised

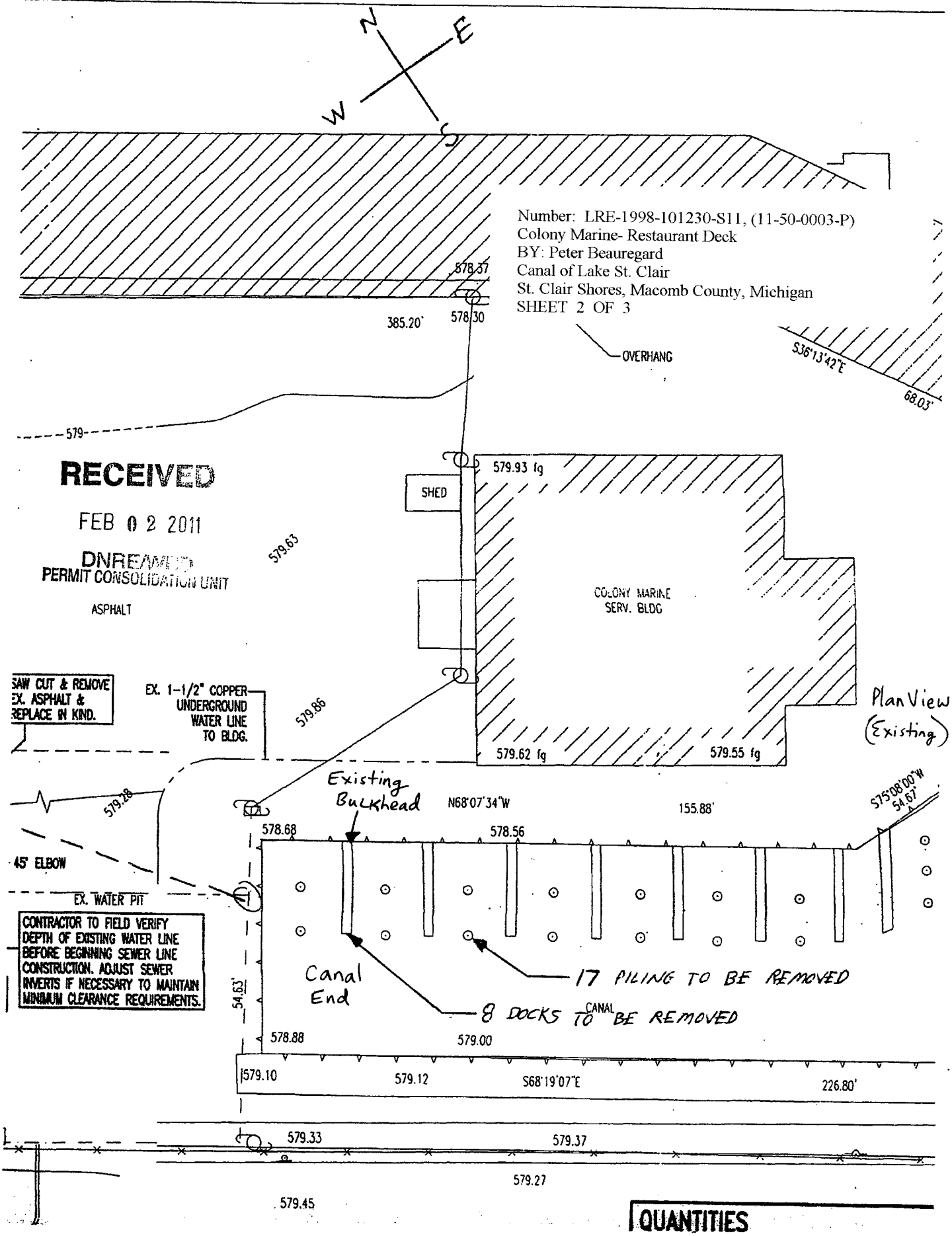

RECEIVED
FEB 02 2011
DNR/EMD
PERMIT CONSOLIDATION UNIT

QUANTITIES

RECEIVED Revised

FEB 0 2 2011

DNRE/WRD
PERMIT CONSOLIDATION UNIT

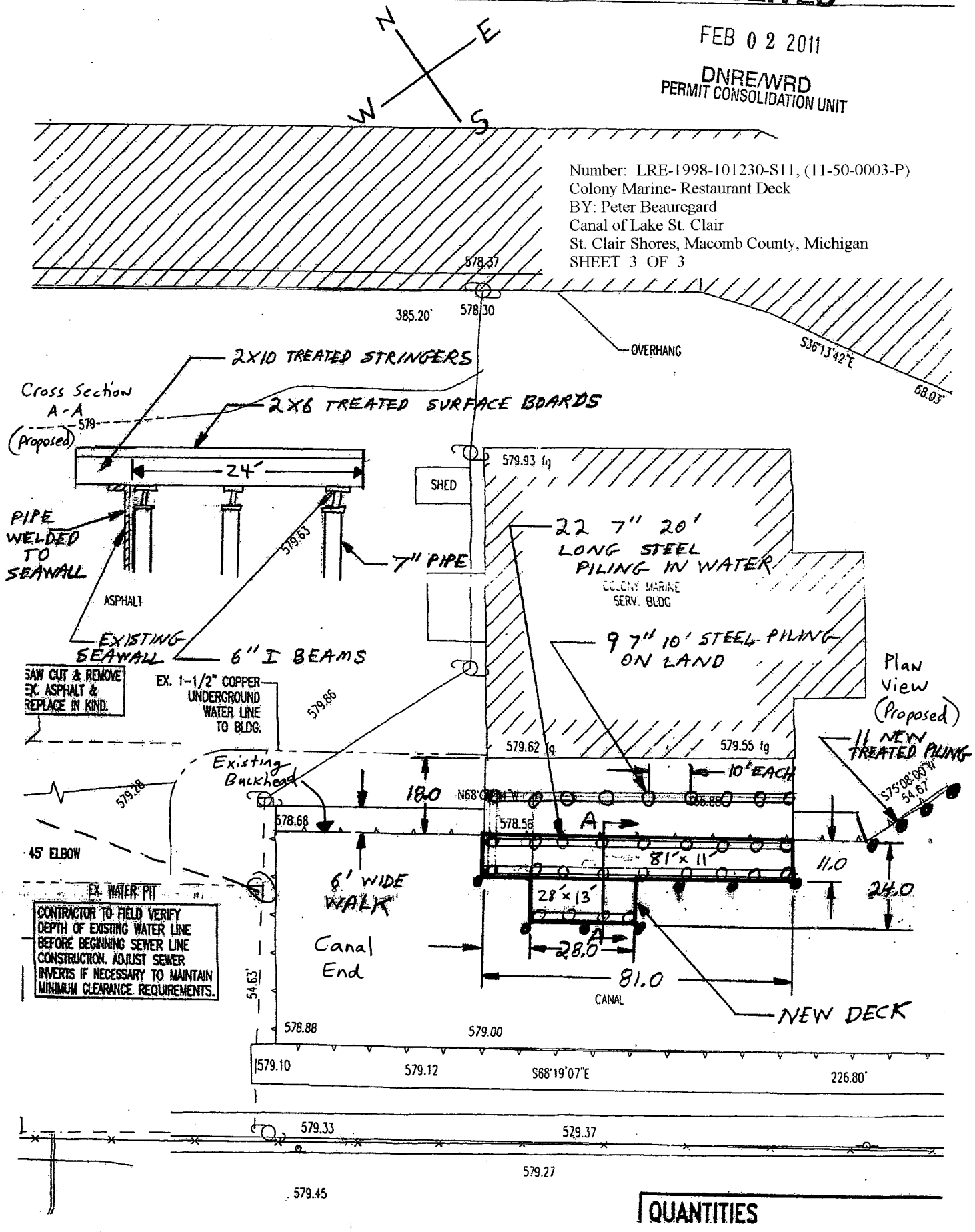

QUANTITIES