NUMBER: 02-016-217-0 02-71-34
EVERGREEN HIGHWAY RELOCATION
BY: Evergreen Highway, LLC
Lake Huron, Ocqueoc
PRESQUE ISLE County, MICHIGAN
SHEET 1 OF 5

083° 59' 0.00" W
083° 58' 30.00" W
083° 58' 0.00" W
083° 57' 30.00" W
083° 57' 0.00" W

045° 30' 0.00" N
045° 29' 40.00" N
045° 29' 20.00" N
045° 29' 0.00" N

Evergreen Beach

EVERGREEN HIGHWAY

PROJECT AREA ALIGNMENT

13
12
18
600
620
607
610
640
650
670
20
21

7° W

Copyright (C) 1997, Maptech, Inc.

02-016-217-0
Evergreen Highway L.L.C.

S 87°31' 16" E
226.13'

120.00'

WETLAND A SERIES 1-4

WETLAND B SERIES 1-10

WETLAND

SERIES P-1 TO P-27

PARCEL 3
97913.5 SQ.FT.
2.25 ACRES

EVERGREEN HIGHWAY

UPLAND

AREA #1

WETLAND C SERIES 1-52
O SERIES 1-12

Proposed Driveway

WETLAND

Area #2

UPLAND

AREA #3 -NO FILL NECESSARY

N SERIES 1-12

Pond

OWNER:
P. TER HAAR

SERIES 1-19

CULVERT

WETLAND

EXISTING OVERHEAD POWERLINE

AREA #4

UPLAND

Y SERIES 1-35

NUMBER: 02-016-217-0 02-71-34
EVERGREEN HIGHWAY RELOCATION
BY: Evergreen Highway, LLC
Lake Huron, Ocqueoc
PRESQUE ISLE County, MICHIGAN
SHEET 2 OF 5

120.00'
350.04'

Drawing Revised
1/24/2004 by
Edward J. Arthur, USACE

= wetland Fill Area (Proposed)

= wetland Clearing (Proposed)

= Confirmed uplands

OWNER
STATE OF MICHIG

SECTION 20
SECTION 21

NUMBER: 02-016-217-0 02-71-34
EVERGREEN HIGHWAY RELOCATION
BY: Evergreen Highway, LLC
Lake Huron, Ocqueoc
PRESQUE ISLE County, MICHIGAN
SHEET 3 OF 5

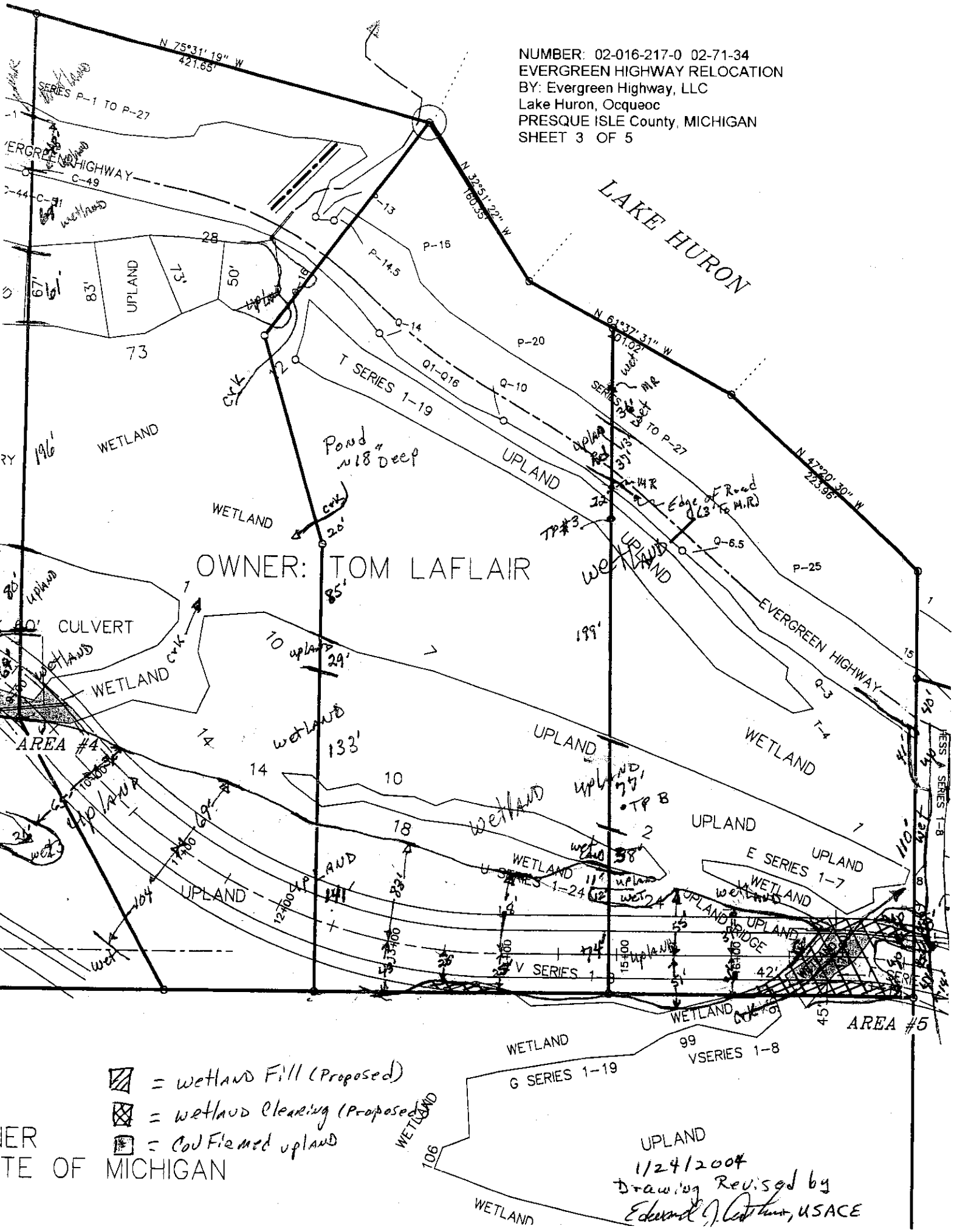

HER
TE OF MICHIGAN

Typical Road Cross-Section

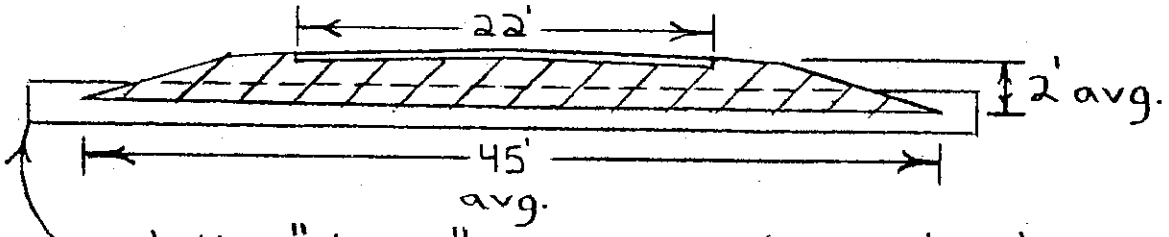

install 12" to 24" CMP cross-flow culverts where necessary to equalize drainage and maintain existing patterns of seasonal run-off

NUMBER: 02-016-217-0 02-71-34
EVERGREEN HIGHWAY RELOCATION
BY: Evergreen Highway, LLC
Lake Huron, Ocqueoc
PRESQUE ISLE County, MICHIGAN
SHEET 4 OF 5

NUMBER: 02-016-217-0 02-71-34
EVERGREEN HIGHWAY RELOCATION
BY: Evergreen Highway, LLC
Lake Huron, Ocqueoc
PRESQUE ISLE County, MICHIGAN
SHEET 5 OF 5

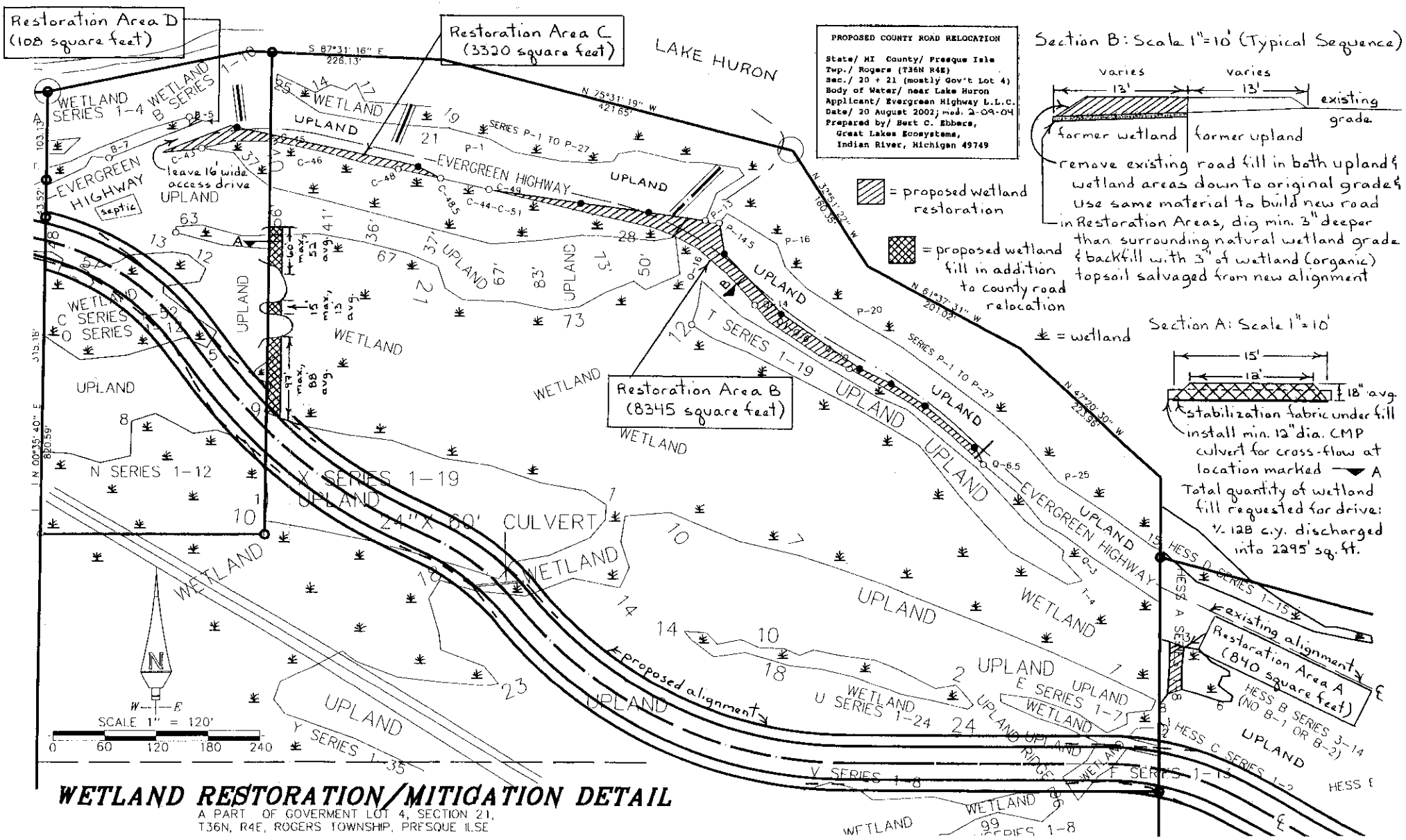

WETLAND RESTORATION/MITIGATION DETAIL

A PART OF GOVERMENT LOT 4, SECTION 21,
T36N, R4E, ROGERS TOWNSHIP, PRESQUE ILSE