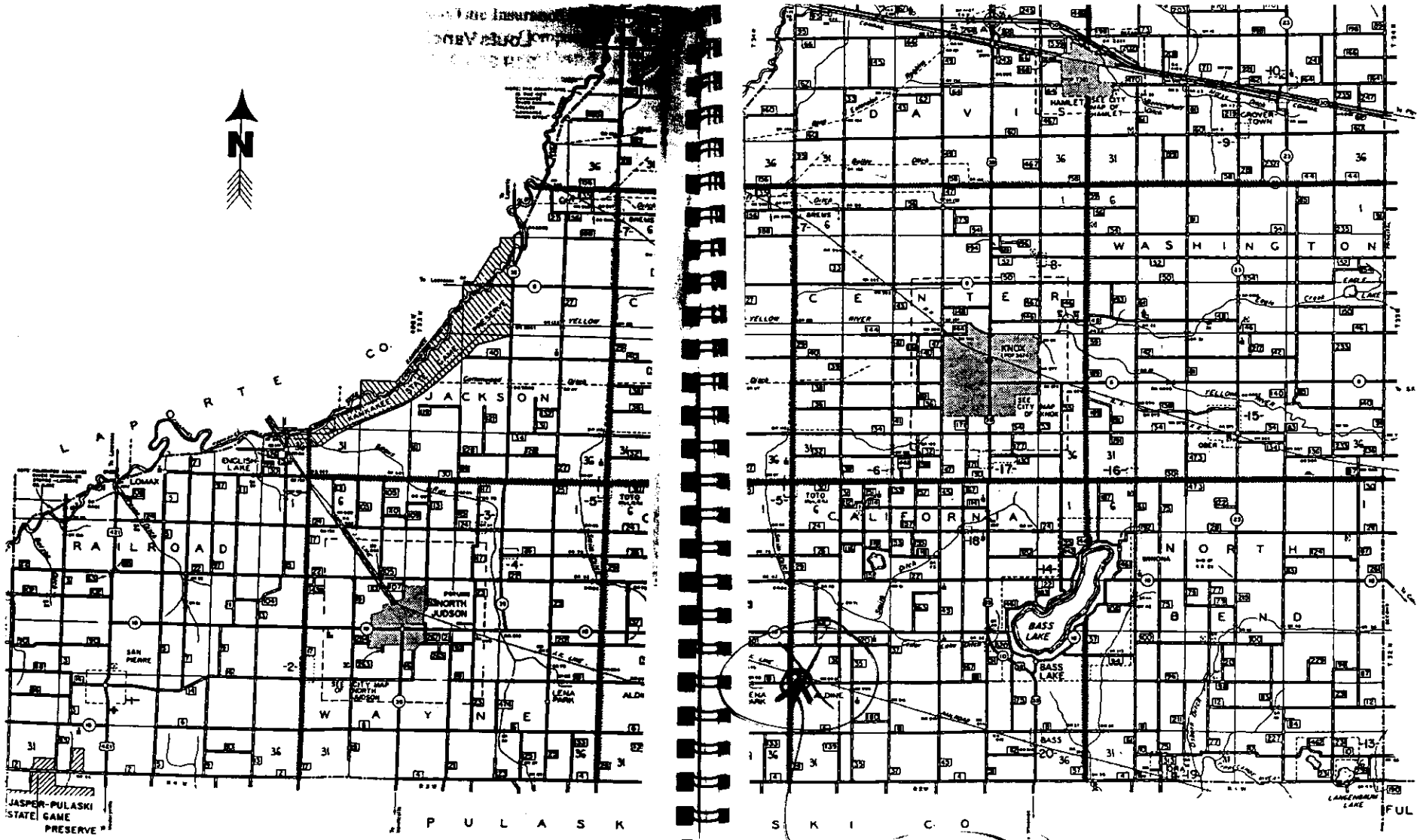

ATTACHMENT 2 - VICINITY MAP(2)

NUMBER: 02-175-012-1
STEINHILBER - CLEAR, GRADE WETLAND
FOR BERRY/VEGETABLE PRODUCE
Hook Ditch, North Judson
STARKE County, INDIANA
SHEET 1 OF 4

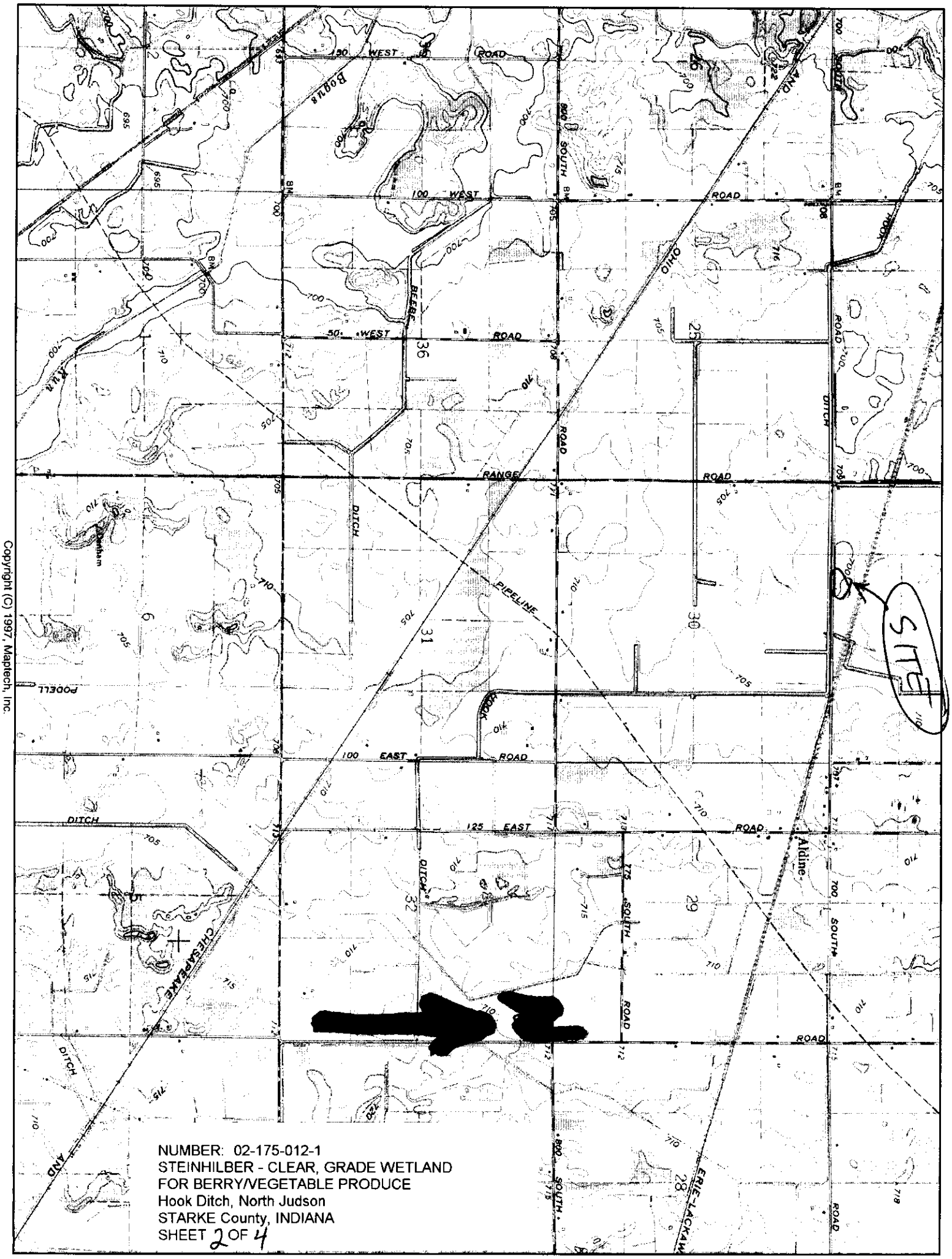

NUMBER: 02-175-012-1
STEINHILBER - CLEAR, GRADE WETLAND
FOR BERRY/VEGETABLE PRODUCE
Hook Ditch, North Judson
STARKE County, INDIANA
SHEET 2 OF 4

Copyright (C) 1997, Maptech, Inc.

CALIFORNIA TWP -- SW

STARKE COUNTY, INDIANA T.32N-R.2W

0 SCALE OF MILES 1/2 1

0 660 1320 1980 2640 SCALE OF FEET 5280

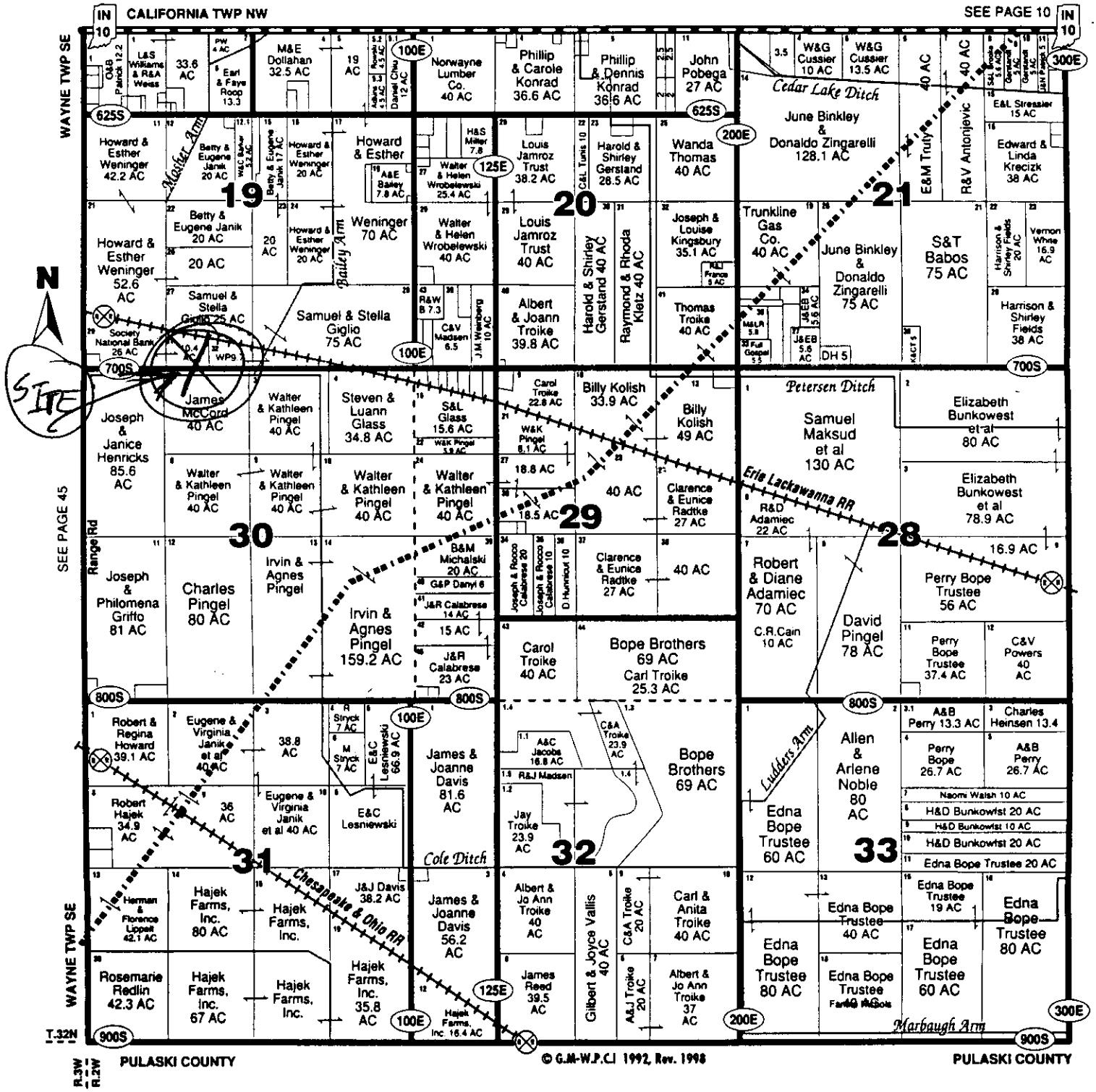

© G.M-W.P.C.I 1992, Rev. 1998

ATTACHMENT 3 - VICINITY MAP (3)

NUMBER: 02-175-012-1
STEINHILBER - CLEAR, GRADE WETLAND
FOR BERRY/VEGETABLE PRODUCE
Hook Ditch, North Judson
STARKE County, INDIANA
SHEET 3 OF 4

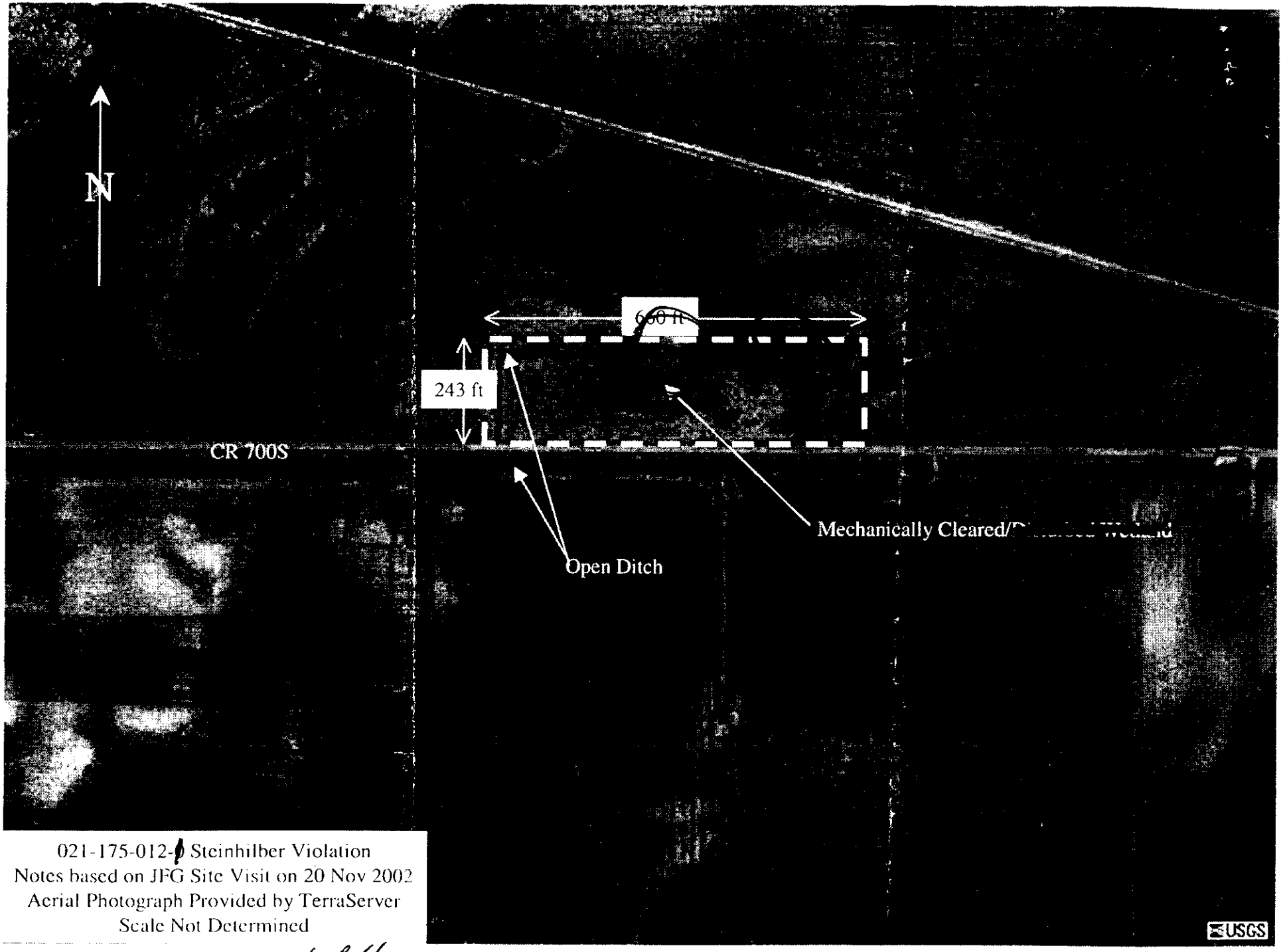

021-175-012-0 Steinhilber Violation
Notes based on JFG Site Visit on 20 Nov 2002
Aerial Photograph Provided by TerraServer
Scale Not Determined

SHEET 4 of 4

ATTACHMENT 4 - SPECIFIC DETAILED LOCATION