



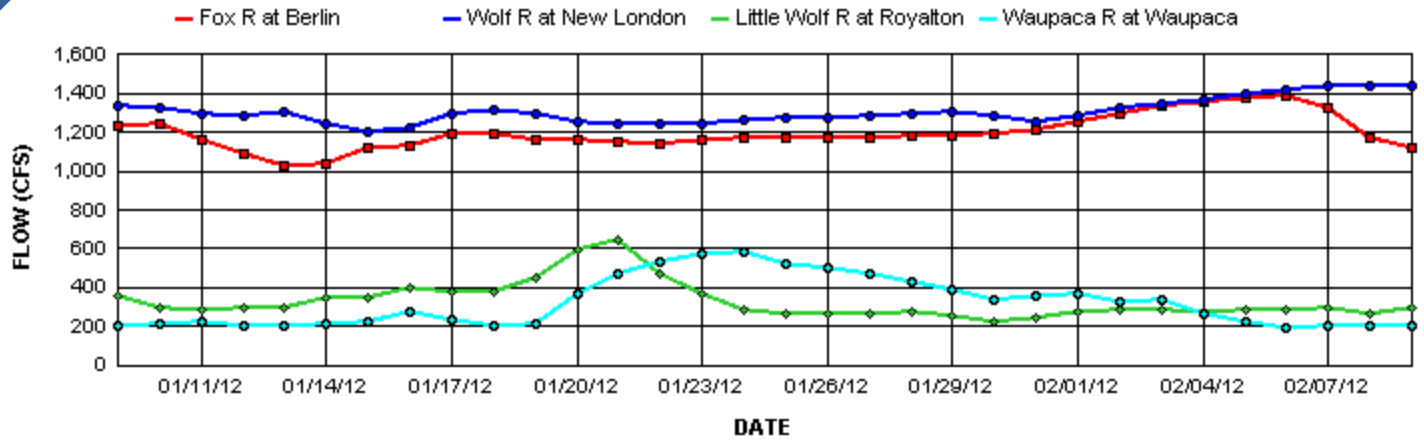
FOX-WOLF BASIN HYDROLOGIC DATA 30 DAY LEVELS AND FLOWS SUMMARY



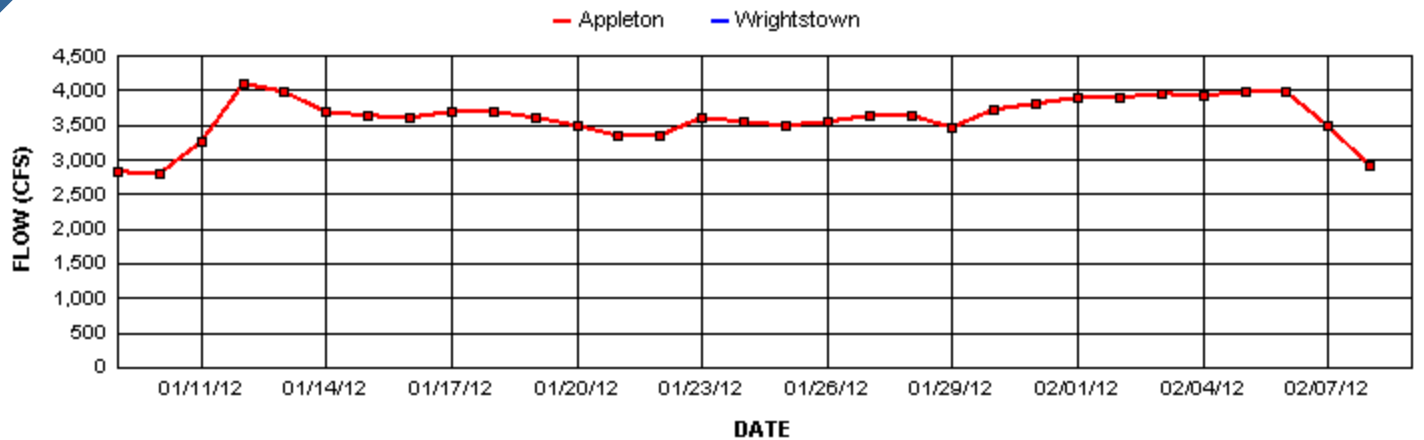
FLOW CALCULATIONS ARE CURRENTLY AFFECTED BY ICE

The US Army Corps of Engineers collects and disseminates this data. Flow in the Wolf, Upper Fox, Little Wolf, and Waupaca Rivers are calculated from stage data using rating curves. Flow data for the Fox River at Appleton are provided by the USGS. Flow data for the Fox River at Wrightstown are provided by Kaukauna Utilities. All data are provisional. Blanks indicate data that are missing or not yet available.

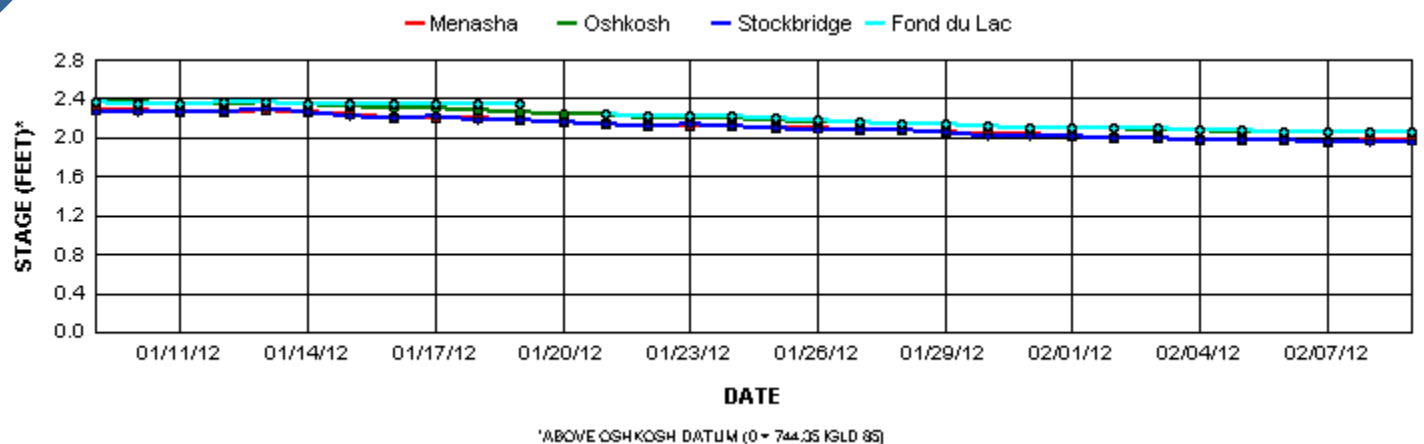
TRIBUTARY INFLOWS



FLOW IN LOWER FOX RIVER



LAKE WINNEBAGO STAGE



*ABOVE OSHKOSH DATUM (0 = 744.35 IGLD 85)