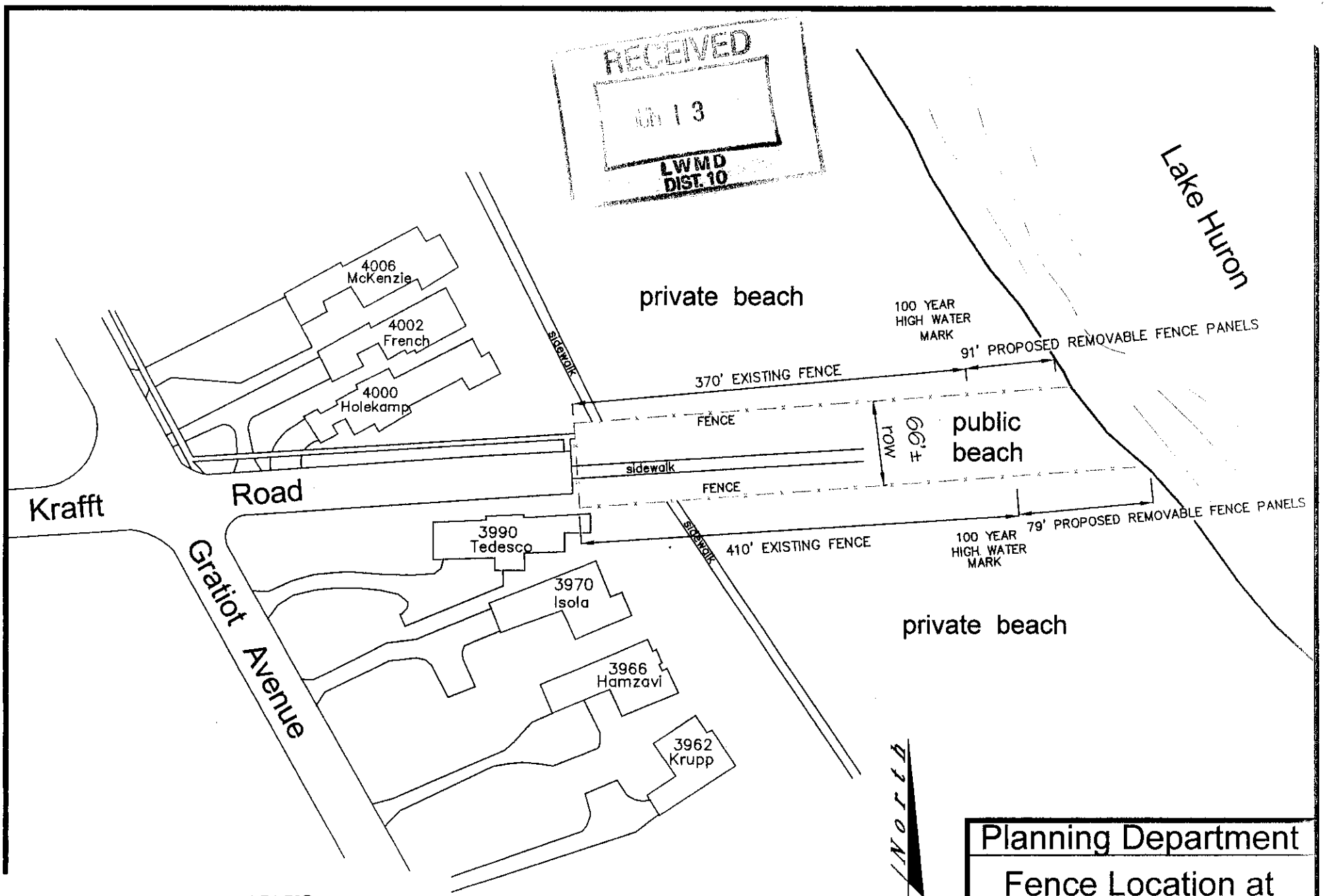

NUMBER:LRE-2007-918-16 07-74-73P
KRAFFT, HOLLAND, LAKESIDE-BEACH FENCES
City of Port Huron
Port Huron, Lake Huron
ST. CLAIR County, MICHIGAN
SHEET 1 OF 6

Planning Department

Fence Location at Krafft Road beach

scale:1"=100' | 6/07

KRAFFT ROAD BEACH

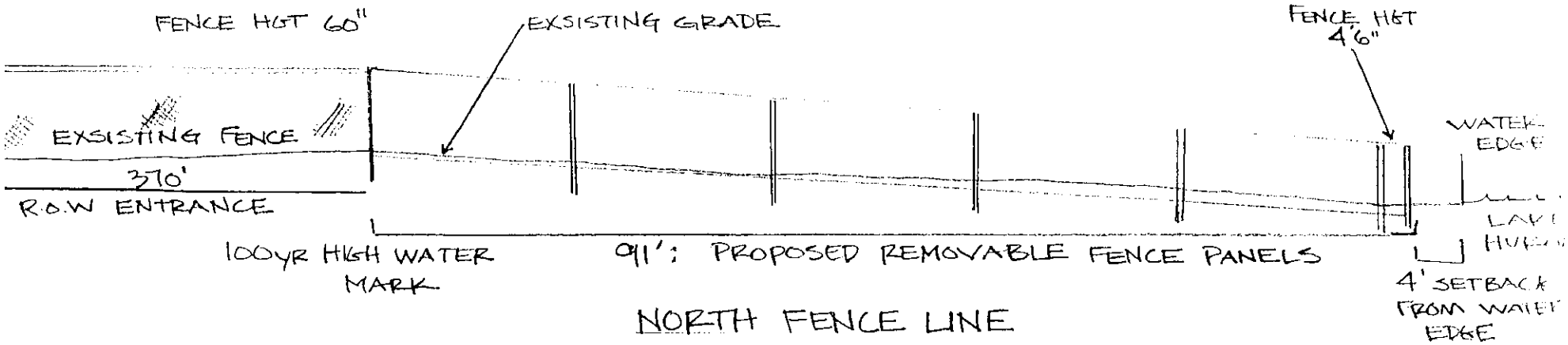

NORTH FENCE LINE



RECEIVED

NUMBER:LRE-2007-918-16 07-74-73P
KRAFFT, HOLLAND, LAKESIDE-BEACH FENCES
City of Port Huron
Port Huron, Lake Huron
ST. CLAIR County, MICHIGAN
SHEET 2 OF 6



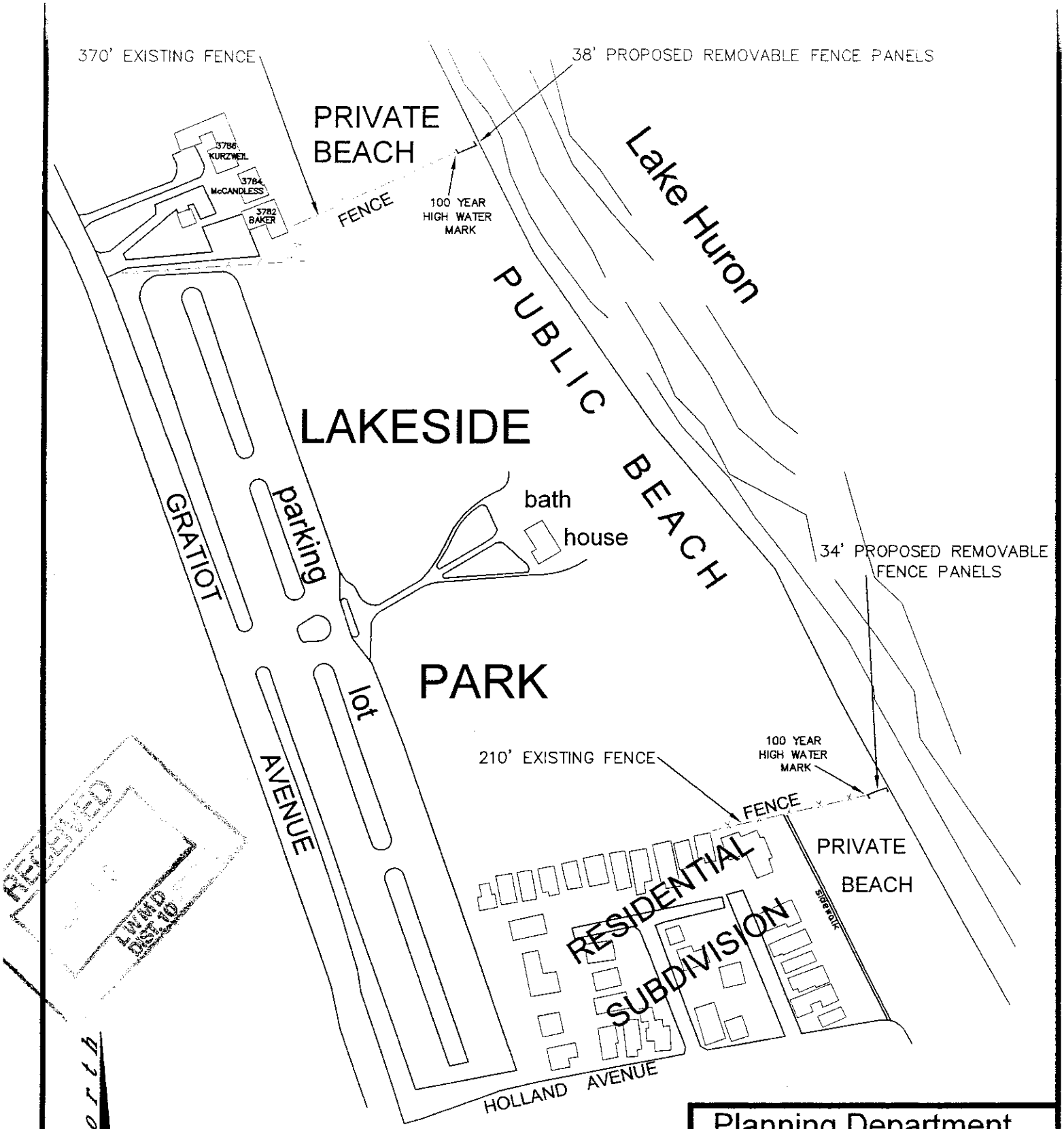

RECEIVED
L.W.M.D.
DIST. 10

Planning Department

Fence location at Lakeside Beach

scale:1"=200'		6/07

NUMBER:LRE-2007-918-16 07-74-73P
KRAFFT, HOLLAND, LAKESIDE-BEACH FENCES
City of Port Huron
Port Huron, Lake Huron
ST. CLAIR County, MICHIGAN
SHEET 3 OF 6

LAKESIDE PARK

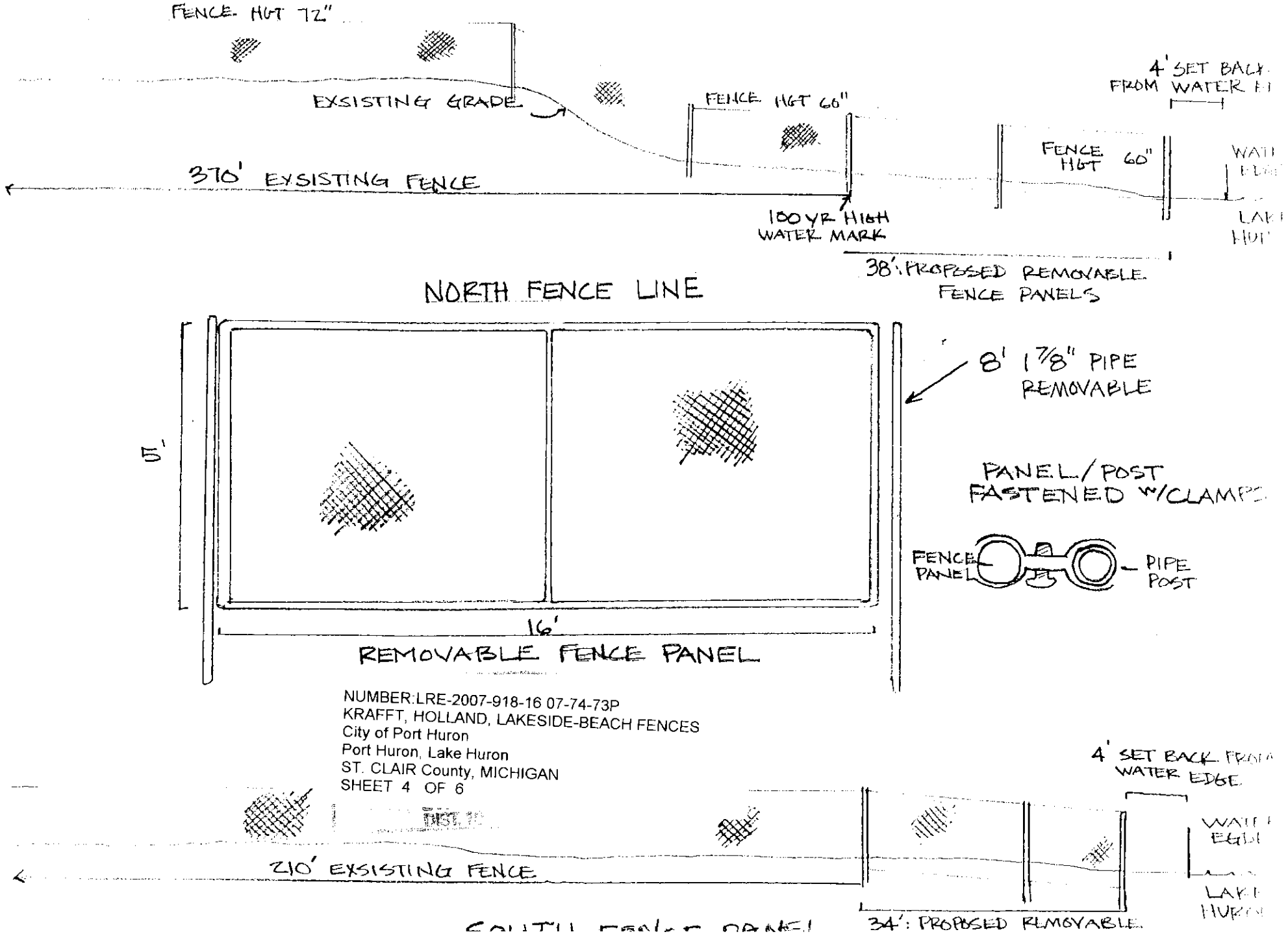

NUMBER:LRE-2007-918-16 07-74-73P
KRAFFT, HOLLAND, LAKESIDE-BEACH FENCES
City of Port Huron
Port Huron, Lake Huron
ST. CLAIR County, MICHIGAN
SHEET 4 OF 6

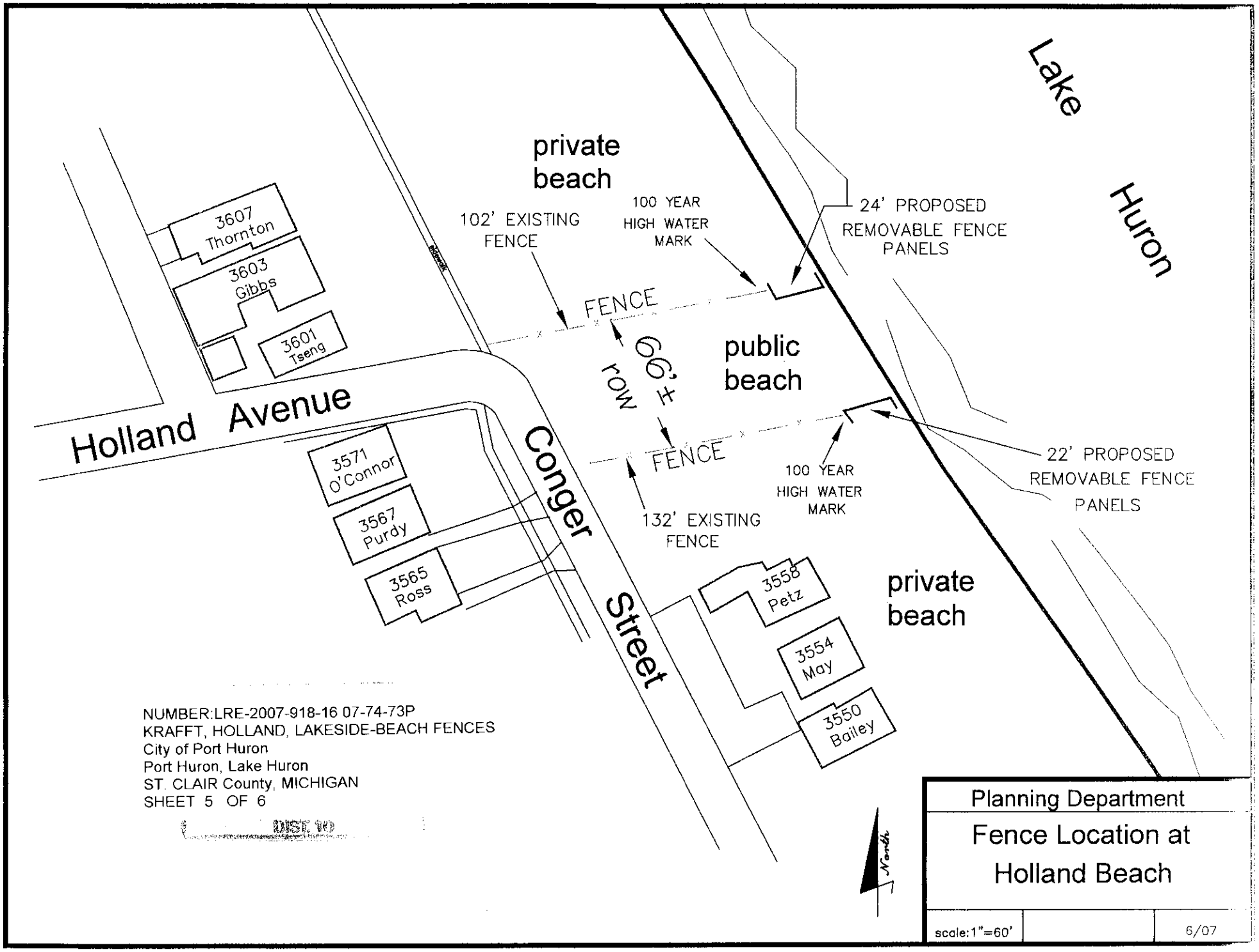

NUMBER:LRE-2007-918-16 07-74-73P
KRAFFT, HOLLAND, LAKESIDE-BEACH FENCES
City of Port Huron
Port Huron, Lake Huron
ST. CLAIR County, MICHIGAN
SHEET 5 OF 6

DIST. 10

HOLLAND BEACH

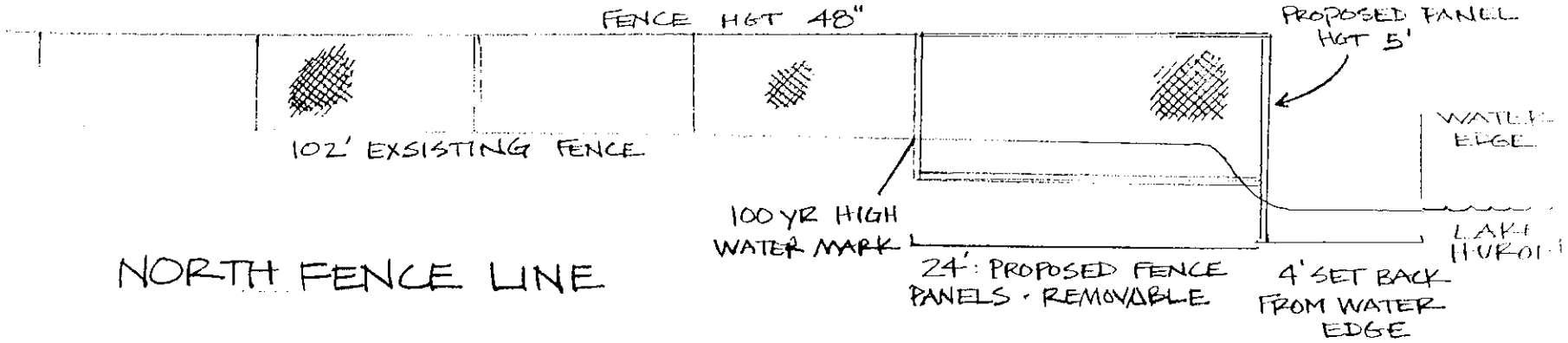

NORTH FENCE LINE



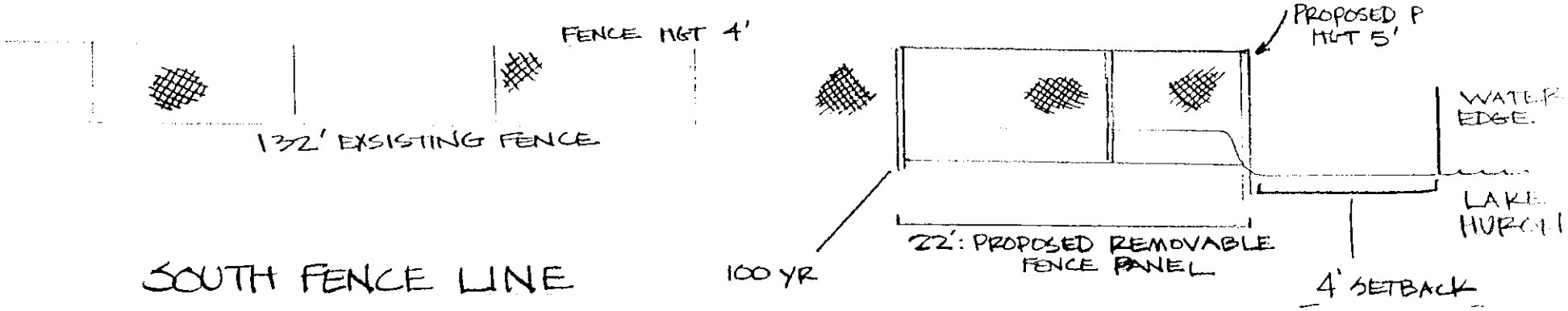

SOUTH FENCE LINE

NUMBER:LRE-2007-918-16 07-74-73P
KRAFFT, HOLLAND, LAKESIDE-BEACH FENCES
City of Port Huron
Port Huron, Lake Huron
ST. CLAIR County, MICHIGAN
SHEET 6 OF 6