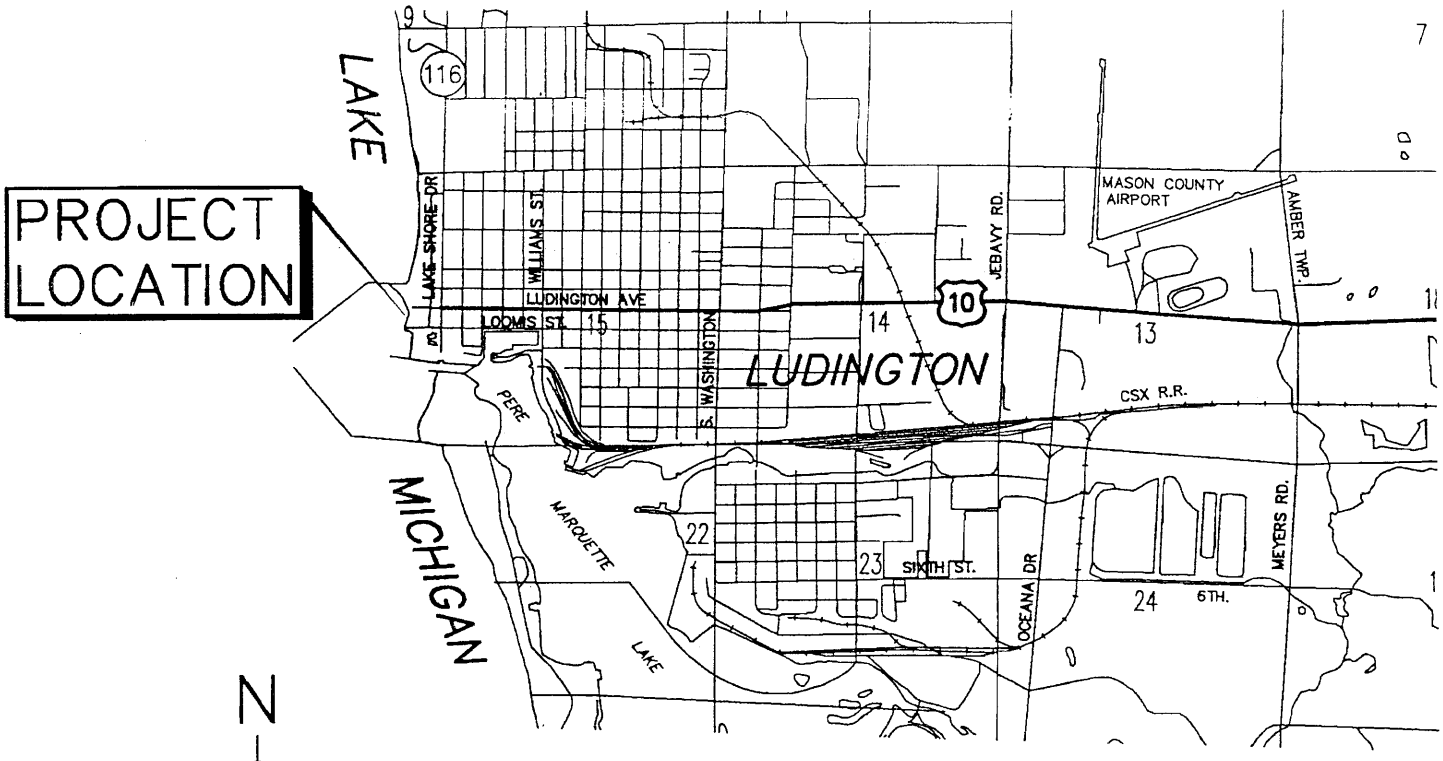

N

LOCATION MAP

NO SCALE

LOOMIS STREE
RUBBLE MOUN

APPLICANT:
WATER WAY:
CITY:
COUNTY:
PREPARED BY:
DATE:
DRAWING 1 OF 3

Prei

CORPS FILE NUMBER: LRE-1987-560126-s08
City of Ludington - Breakwater
Pere Marquette Lake, Ludington
Mason County, MICHIGAN
SHEET 1 OF 3

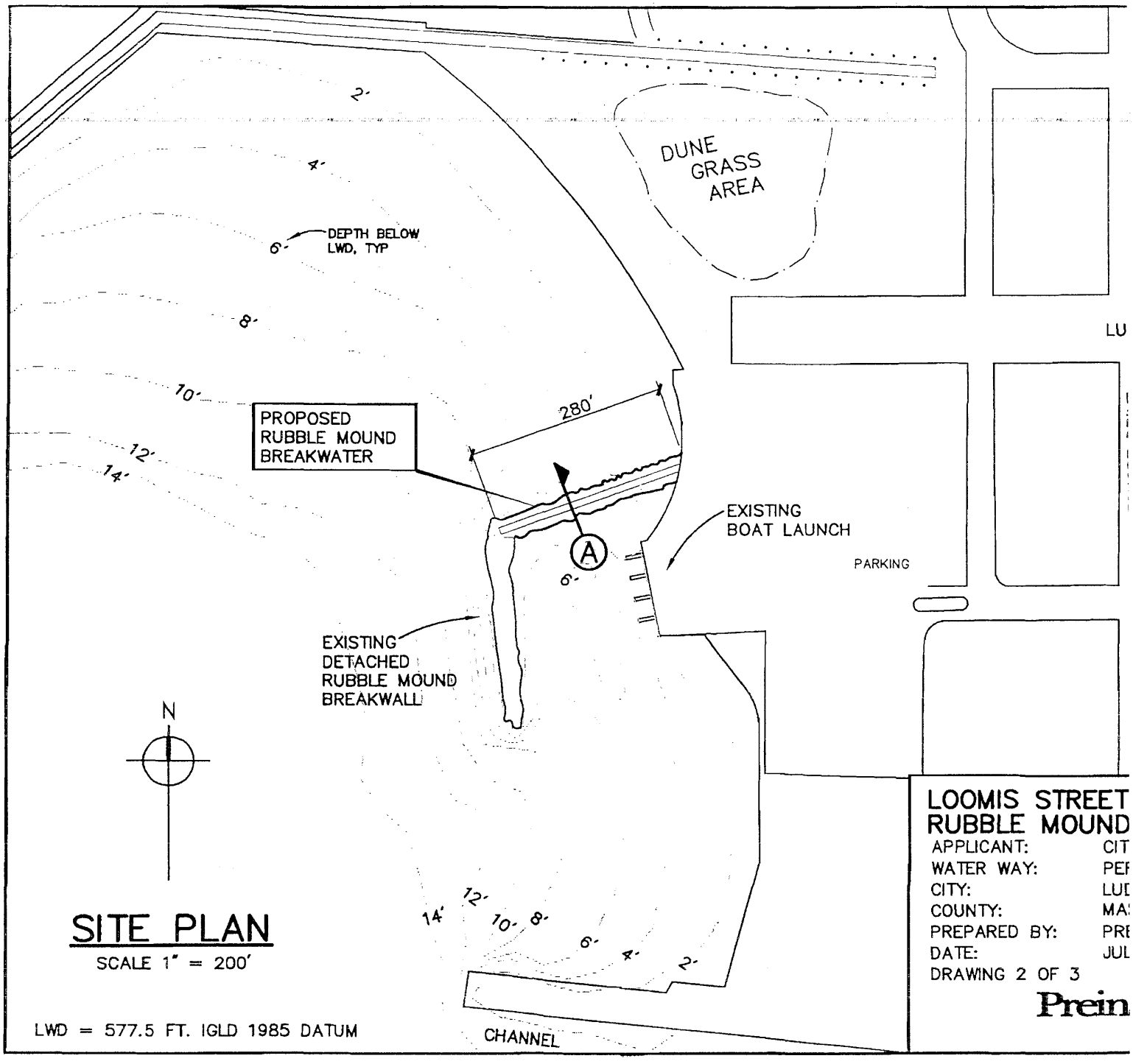

CORPS FILE NUMBER: LRE-1987-560126-s08
City of Ludington - Breakwater
Pere Marquette Lake, Ludington
Mason County, MICHIGAN
SHEET 2 OF 3

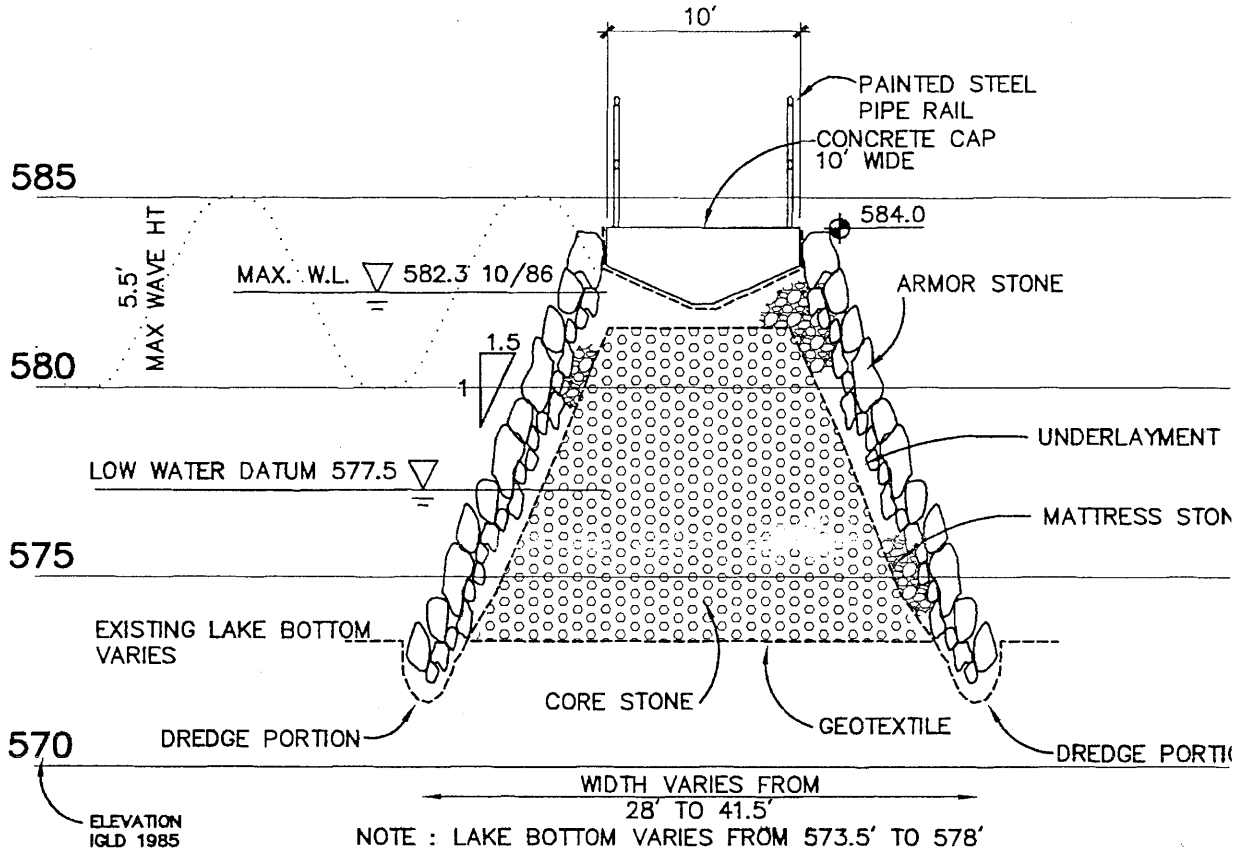

SECTION (A)

SCALE: HORIZ. 1" = 10'
VERT. 1" = 5'

LOOMIS STREE
RUBBLE MOUN

APPLICANT:	C
WATER WAY:	P
CITY:	L
COUNTY:	M
PREPARED BY:	P
DATE:	J
DRAWING 3 OF 3	

Prei

ELEVATIONS GIVEN IN IGLD 1985 DATUM

CORPS FILE NUMBER: LRE-1987-560126-s08
City of Ludington - Breakwater
Pere Marquette Lake, Ludington
Mason County, MICHIGAN
SHEET 3 OF 3