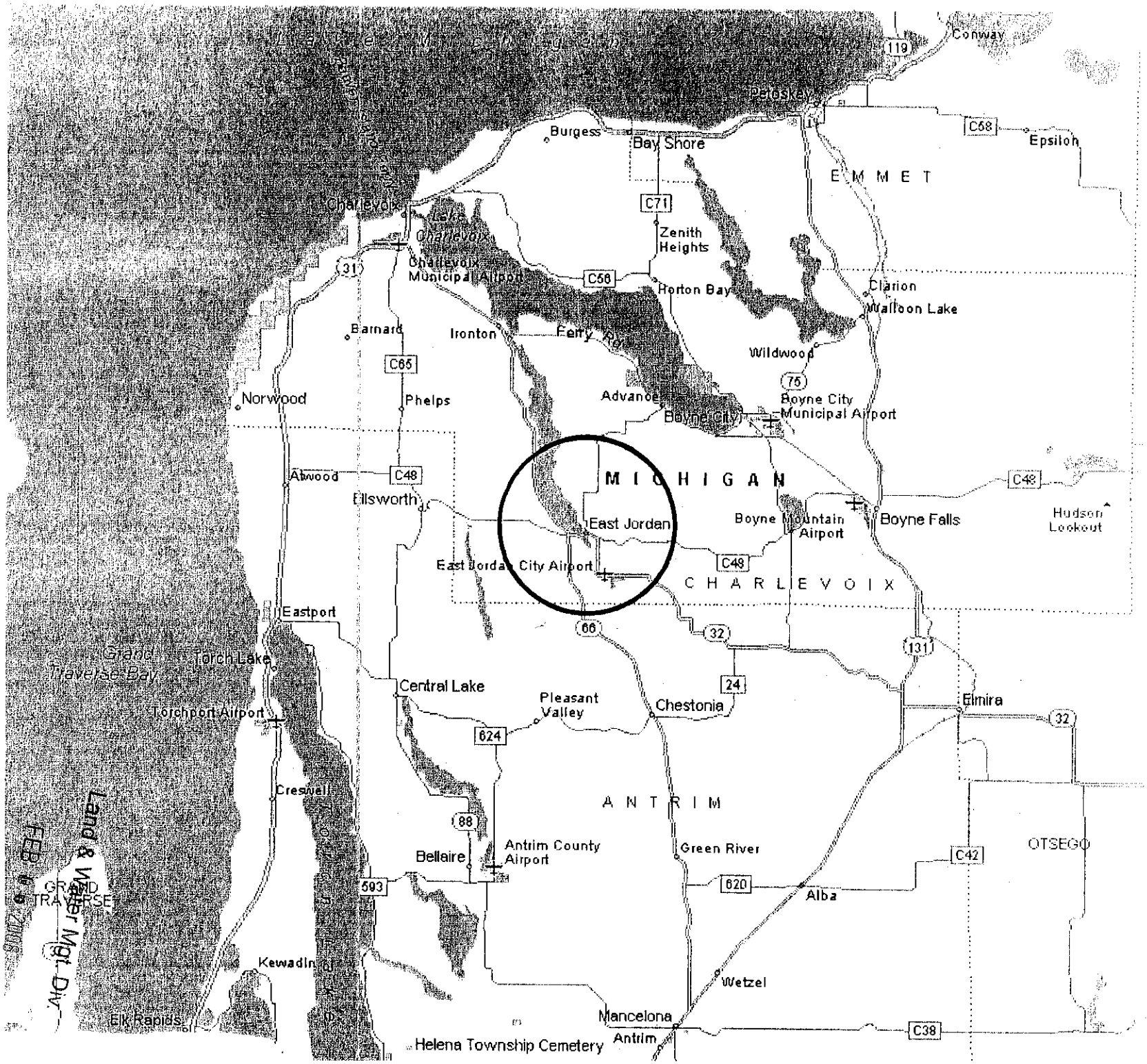

Permit Consolidation Unit

Land & Water Mgt. Div.

FEB 6 2006

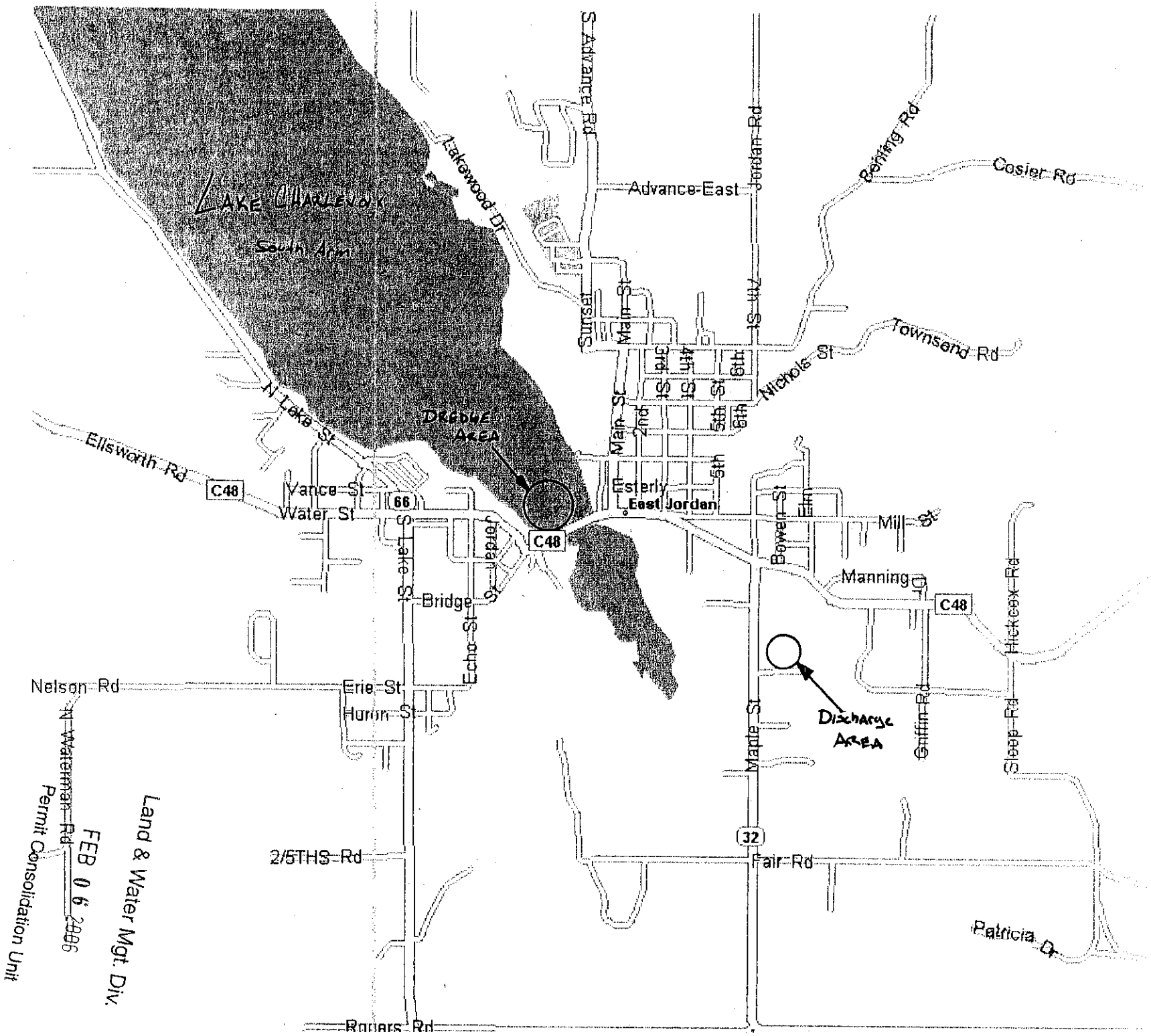

Permit Consolidation Unit
FEB 06 2006
Land & Water Mgt. Div.

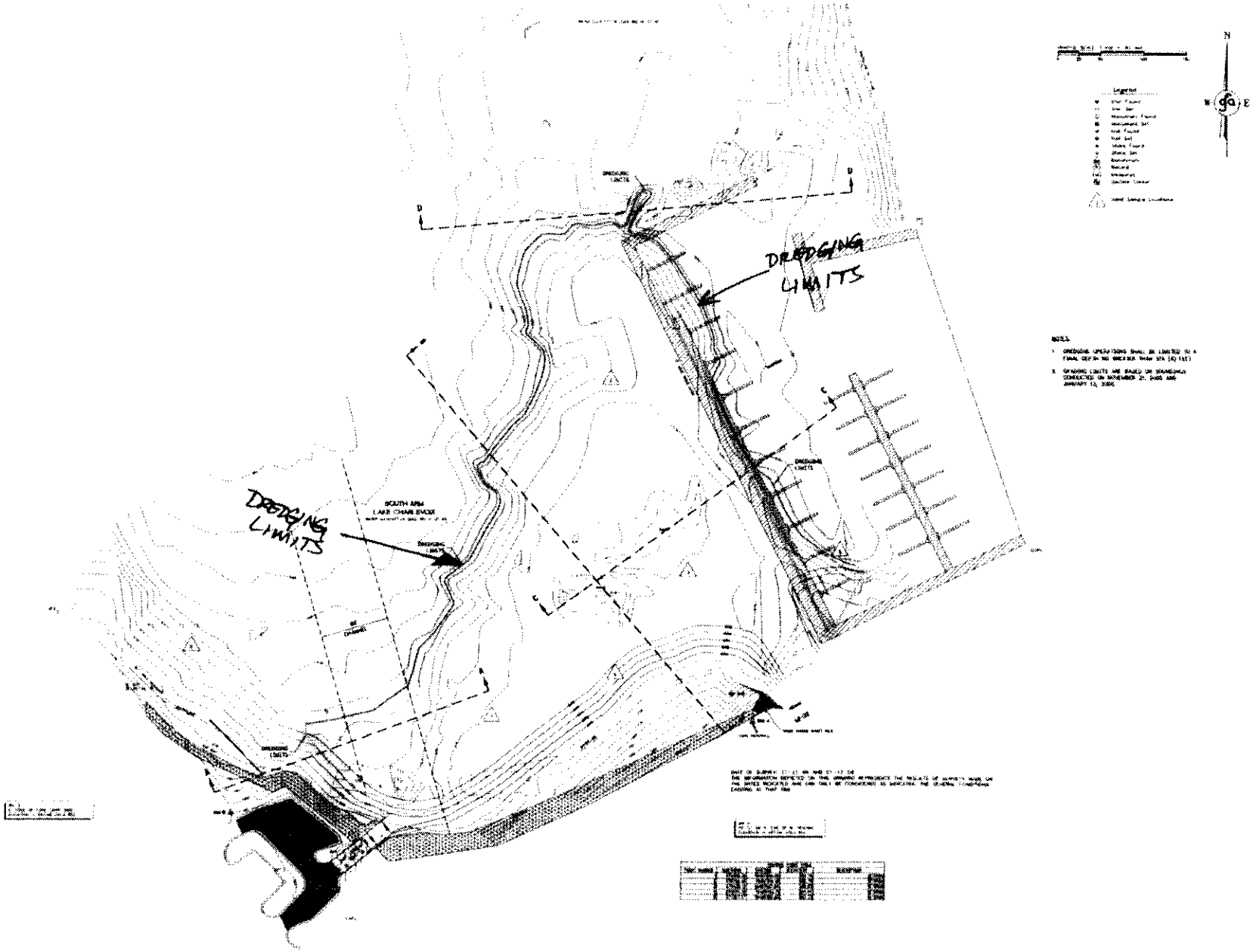
DREDGING LIMITS
DREDGING LIMITS
SOUTH ARM LAKE CHARLEVOIX
DREDGING LIMITS
DREDGING LIMITS
DREDGING LIMITS
N
W
E
Legend
NOTES:
1. DREDGING OPERATIONS SHALL BE LIMITED TO A FINAL DEPTH NO GREATER THAN 5ft (4) (1.5)
2. GRADING LIMITS ARE BASED ON SOUNDINGS CONDUCTED ON NOVEMBER 21, 2005 AND JANUARY 12, 2006.
EAST JORDAN
SOUTH ARM LAKE CHARLEVOIX
GRADING PLAN
SECTION 23, T.32 N., R.7 W.
SOUTH ARM TWP. CHARLEVOIX CO., MI
gfa Gourdie-Fraser
05526
SHT 1 OF 2



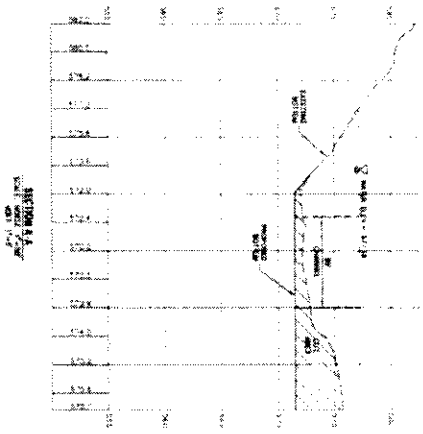



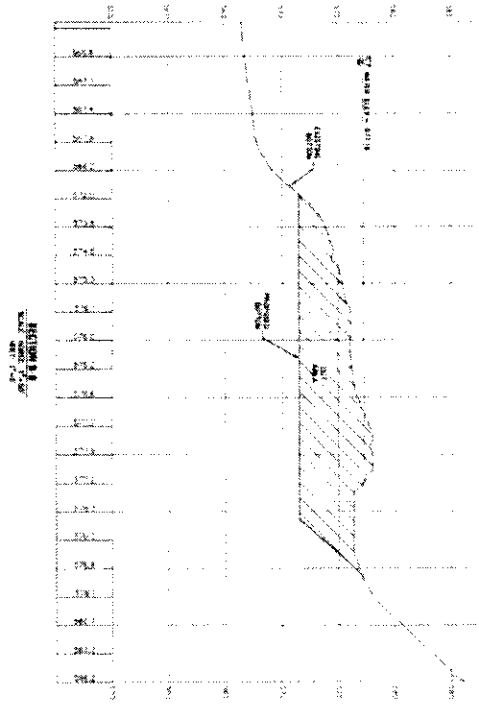

EAST JORDAN

SOUTH ARM LAKE CHARLEVOIX

CROSS SECTION SHEET

SECTION 23, T.32 N., R. 7 W.

SOUTH ARM TWP, CHARLEVOIX CO. MI

Gourdie-Fraser

These documents are prepared in accordance with the contractual terms and conditions for this project.