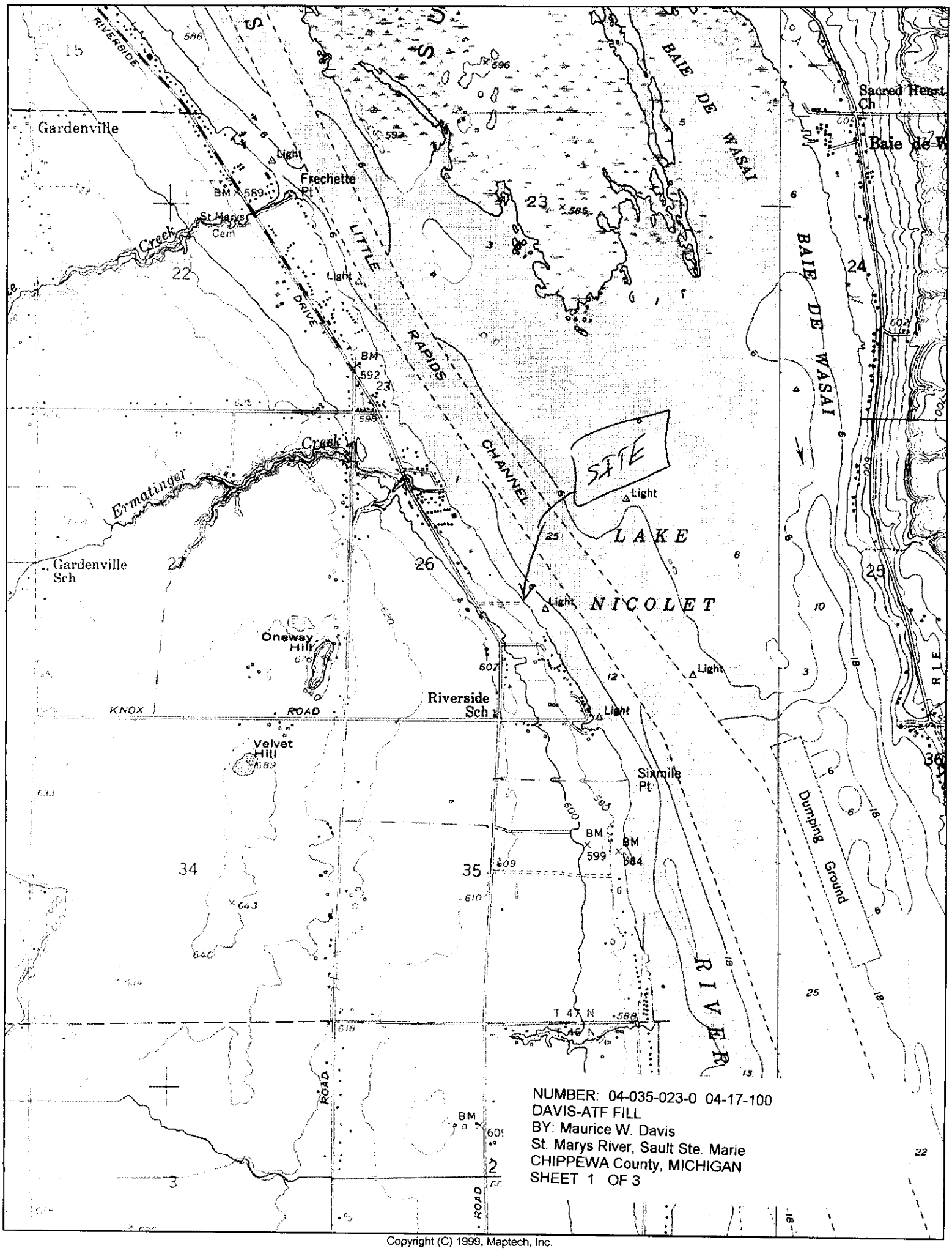

Copyright (C) 1999, Maptech, Inc.

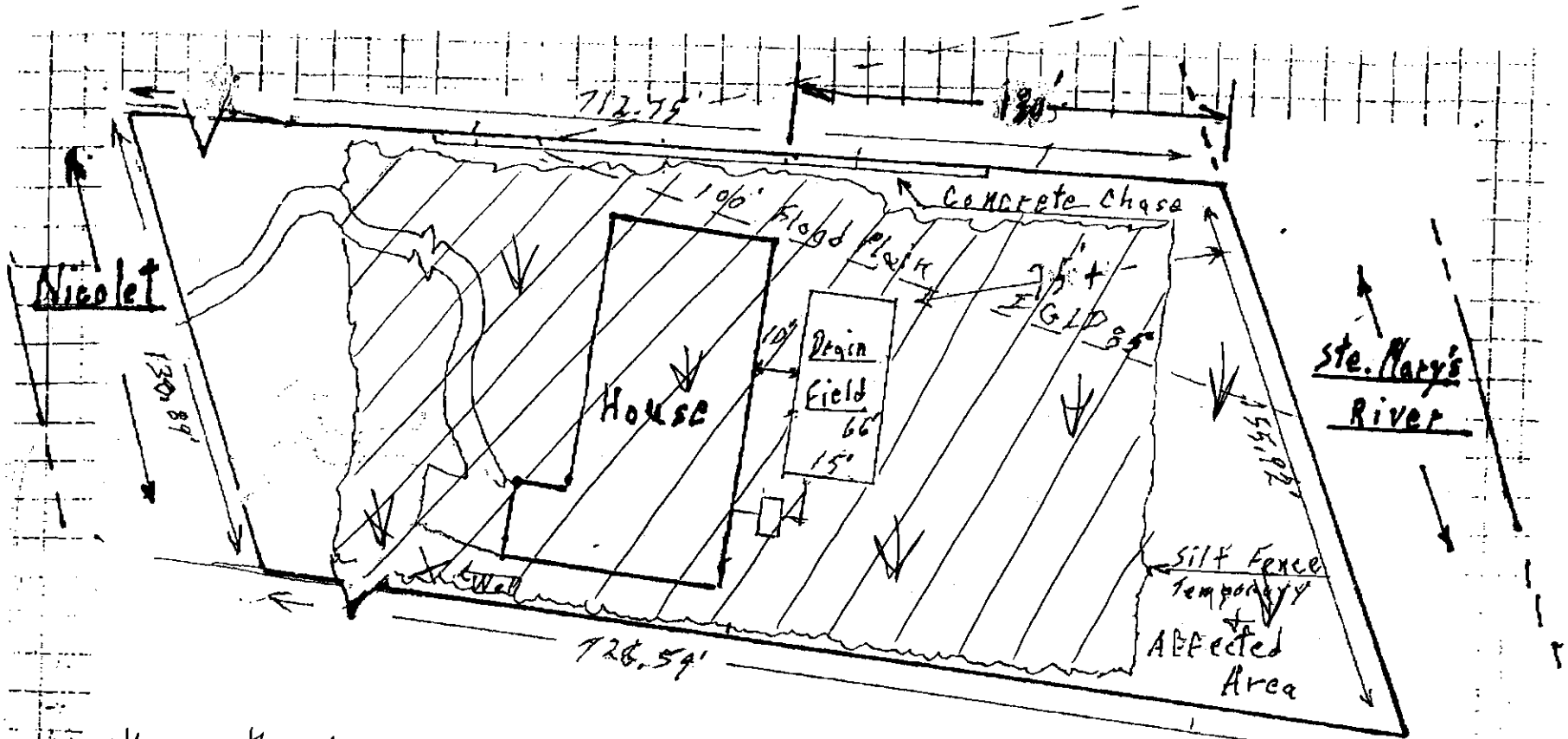

V = wetland Areas

▨ = Area of wetland impacts

Affected Area 26,400 ¢ ($\frac{1}{2}$ ac.)

Notes:
1. No easements
2. See Sheet # For man made ditch & adjacent owners.

Datum: EGLD 85

N

$1\frac{1}{4}" = 50'$
Scale

NUMBER: 04-035-023-0 04-17-100
DAVIS-ATF FILL
BY: Maurice W. Davis
St. Marys River, Sault Ste. Marie
CHIPPEWA County, MICHIGAN
SHEET 2 OF 3

Sheet 1 of 1 Date.

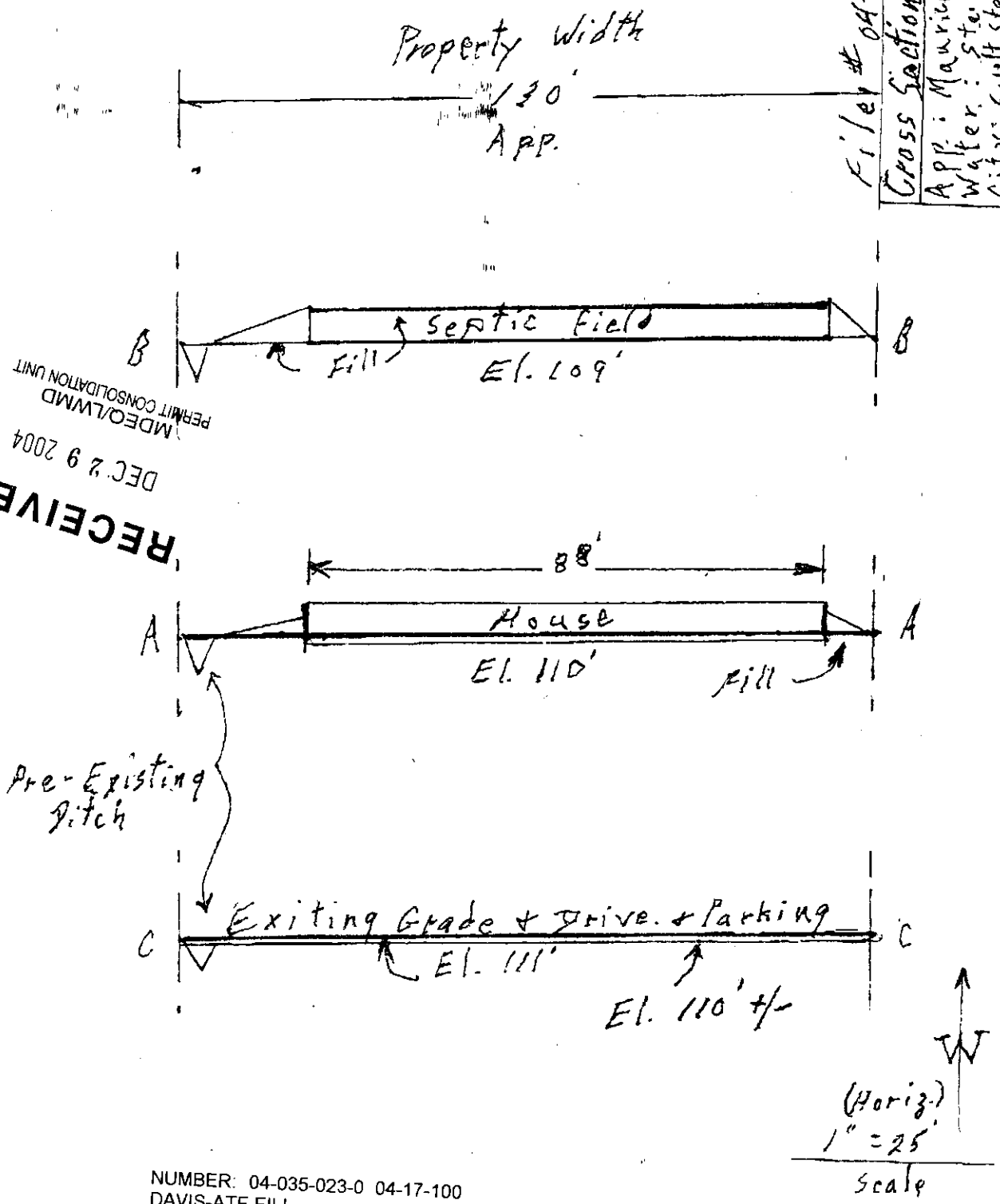

Filer # 04-17-0100P

Cross Sections

App.: Maurice Davis
Water: St. Marys River
City: Sault Ste Marie
Soo Twp. Chippewa Cty.
Sheet: 14 Date: 12-04-04

RECEIVED
DEC 29 2004
MDEQ/LWMD
PERMIT CONSOLIDATION UNIT

NUMBER: 04-035-023-0 04-17-100
DAVIS-ATF FILL
BY: Maurice W. Davis
St. Marys River, Sault Ste. Marie
CHIPPEWA County, MICHIGAN
SHEET 3 OF 3