# FIGURES

Rouge River Watershed

**FIGURE 1**
**ROUGE RIVER WATERSHED**
**LOCATION MAP**

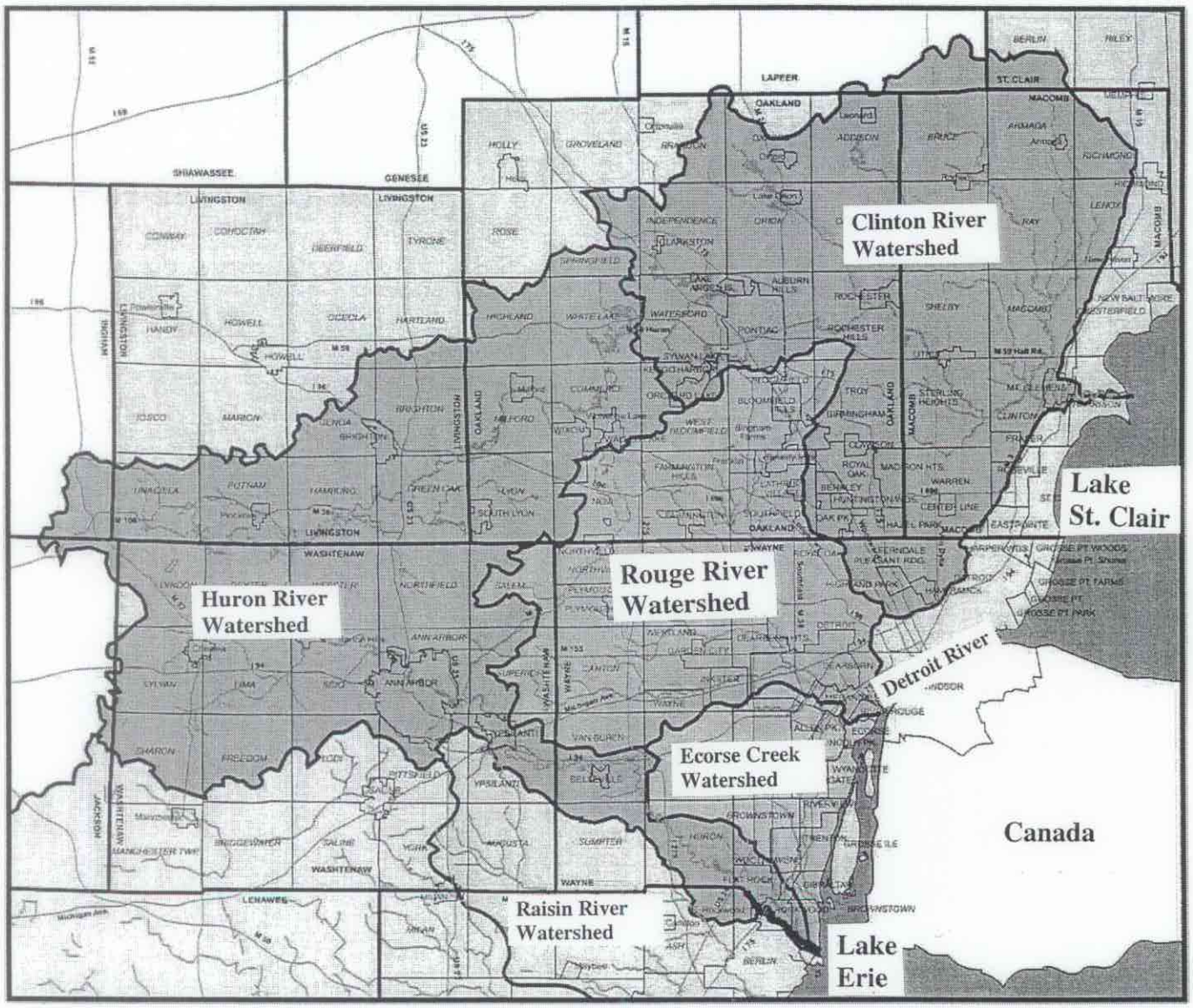


**FIGURE 2**
**ROUGE RIVER WATERSHED**
**METROPOLITAN AREA**

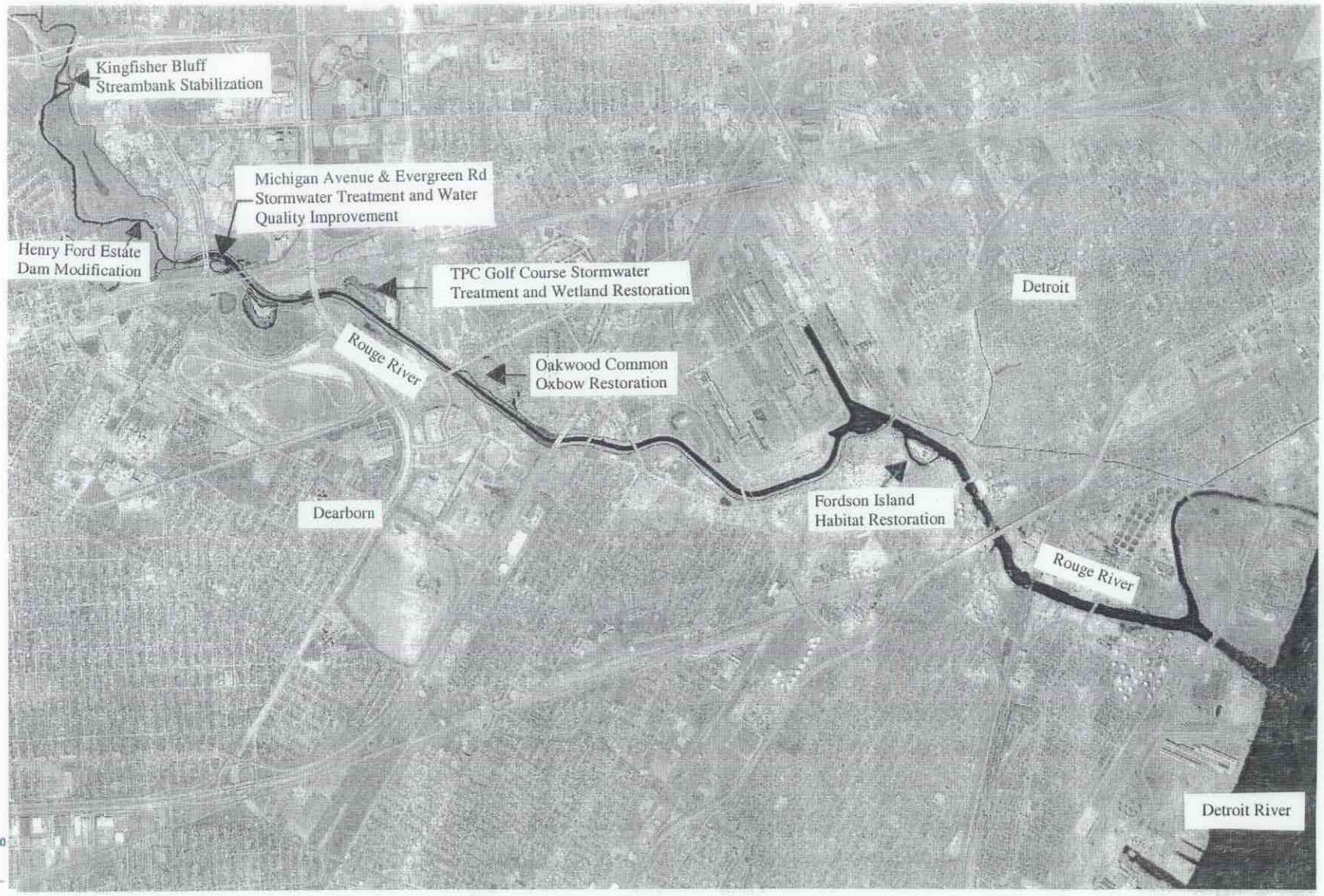


**FIGURE 3**
**ROUGE RIVER GATEWAY AREA**
**6 PROJECT SITES**

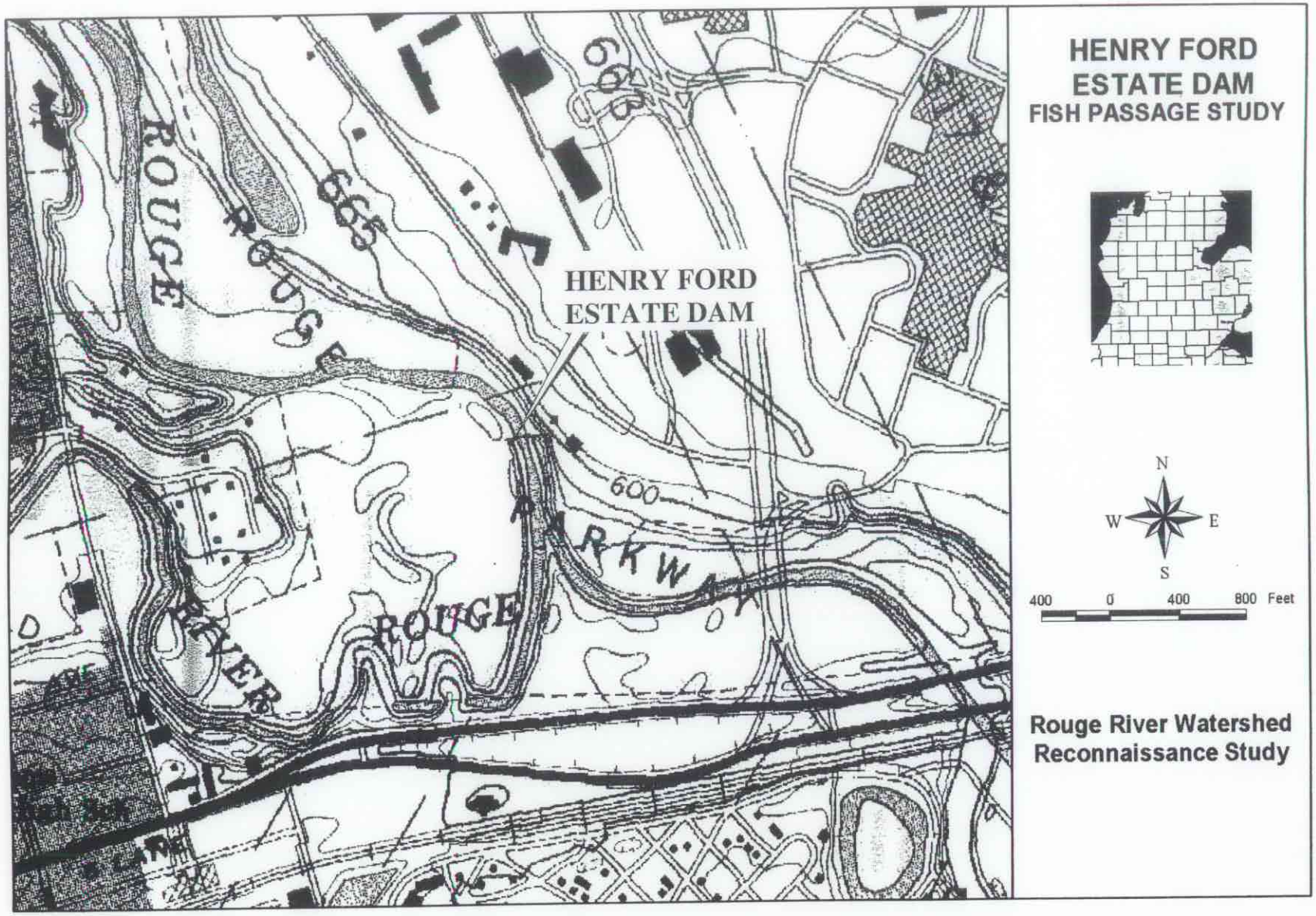


**FIGURE 4**
**HENRY FORD ESTATE FISH PASSAGE**
**SITE LOCATION MAP**

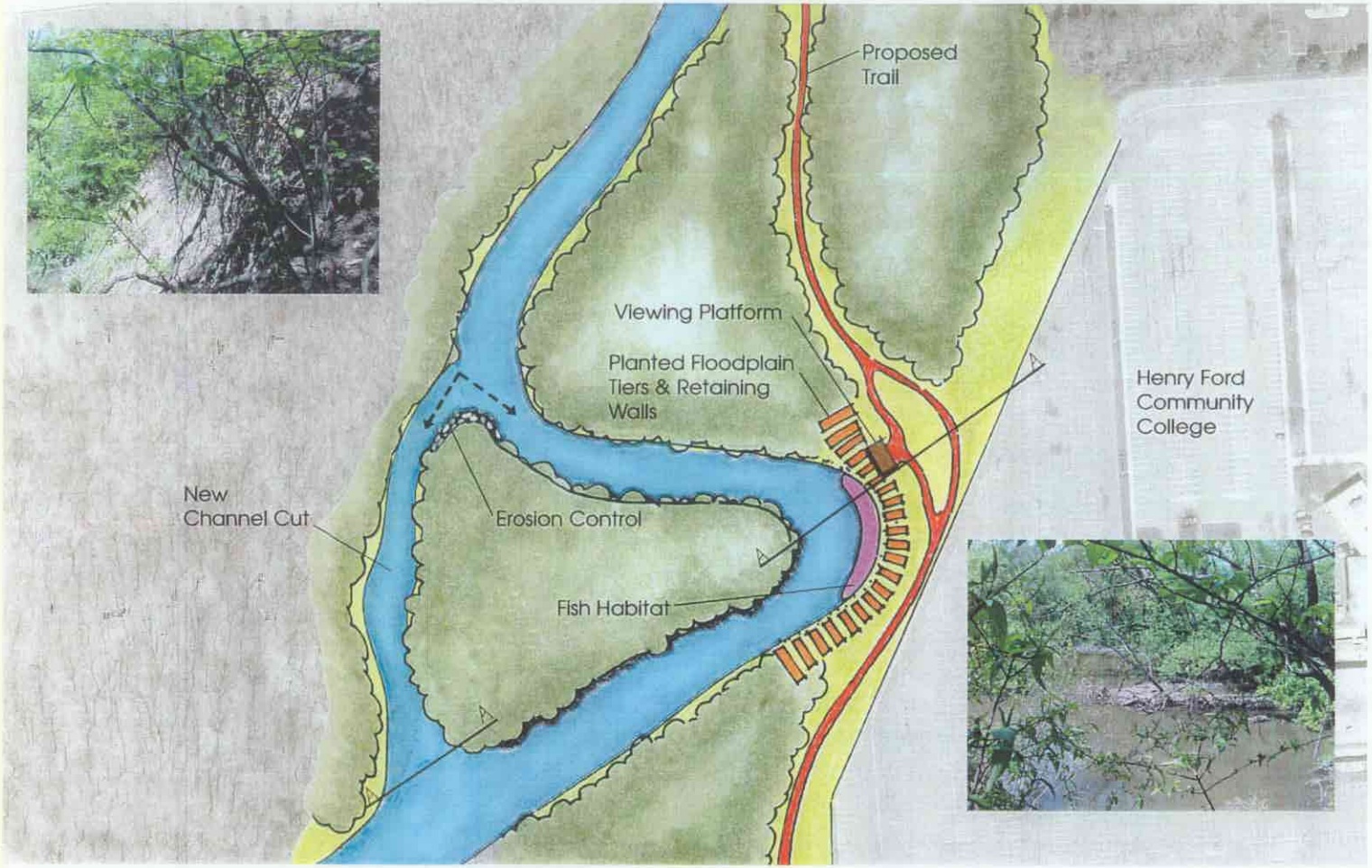


**FIGURE 5**
**KINGFISHER BLUFF**
**PLAN OF RESTORATION AREA**

# KINGFISHER BLUFF SHORELINE EROSION AND STABILIZATION

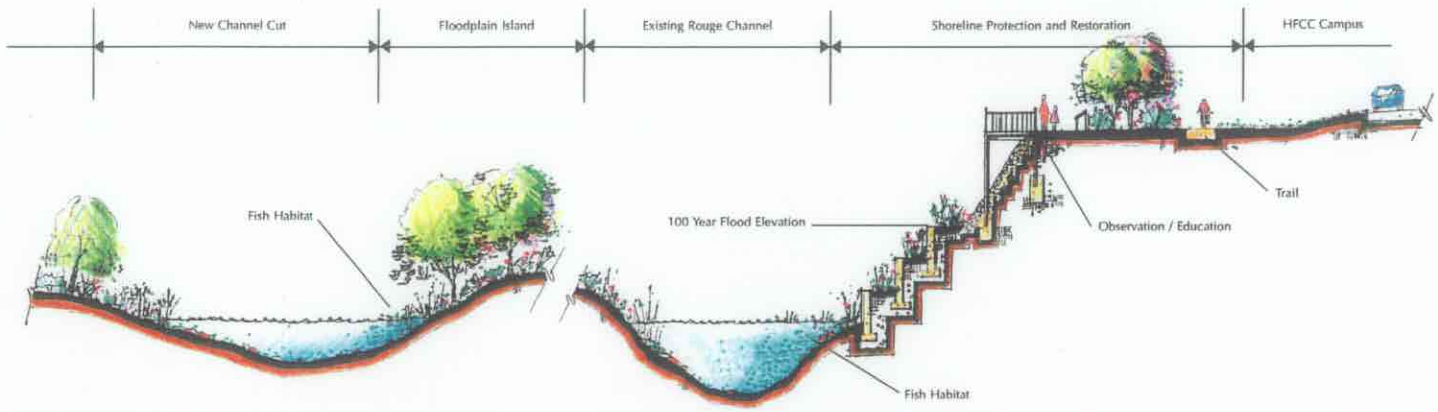


Section A-A

**FIGURE 6**
**KINGFISHER BLUFF**
**CROSS-SECTION OF RESTORATION AREA**




**FIGURE 7**
**MICHIGAN AVENUE / EVERGREEN ROAD**
**PLAN OF RESTORATION AREA**

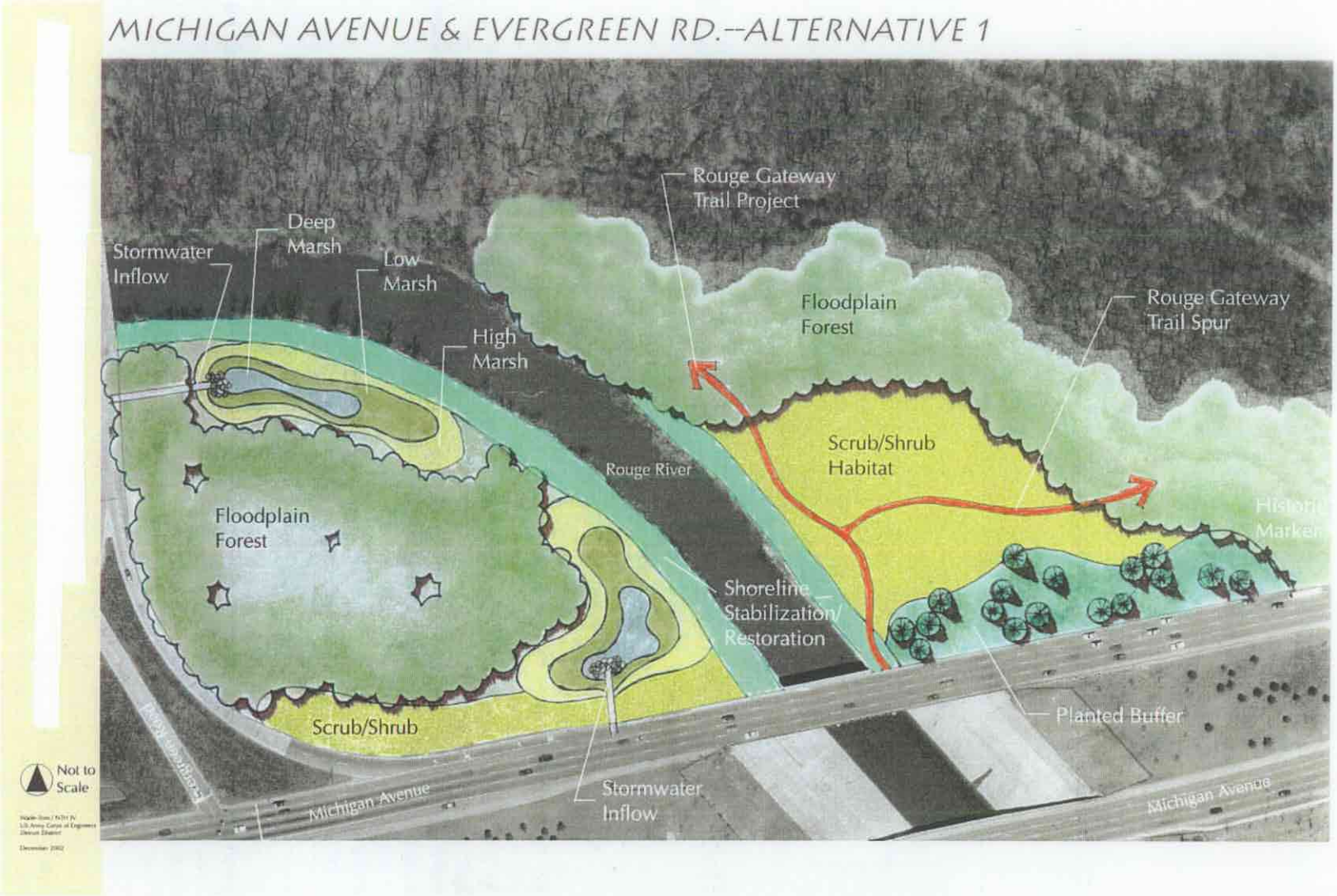


**FIGURE 8**
**MICHIGAN AVENUE / EVERGREEN ROAD**
**PLAN OF ALTERNATIVE 1**

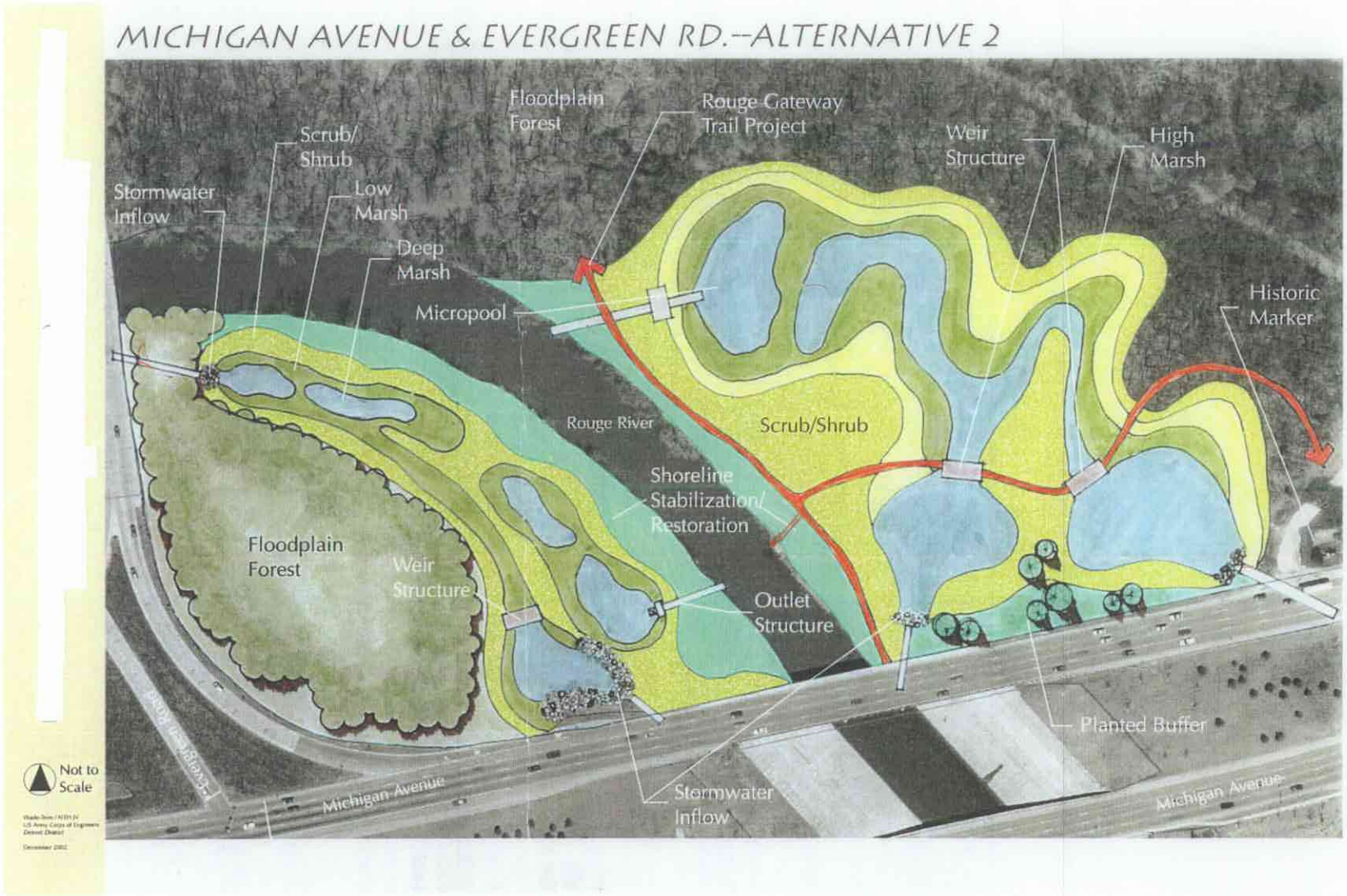


**FIGURE 9**
**MICHIGAN AVENUE / EVERGREEN ROAD**
**PLAN OF ALTERNATIVE 2**

**FIGURE 10**
**TPC GOLF COURSE**
**SITE LOCATION PLAN**

**FIGURE 11**
**TPC GOLF COURSE**
**PLAN OF RESTORATION AREA**

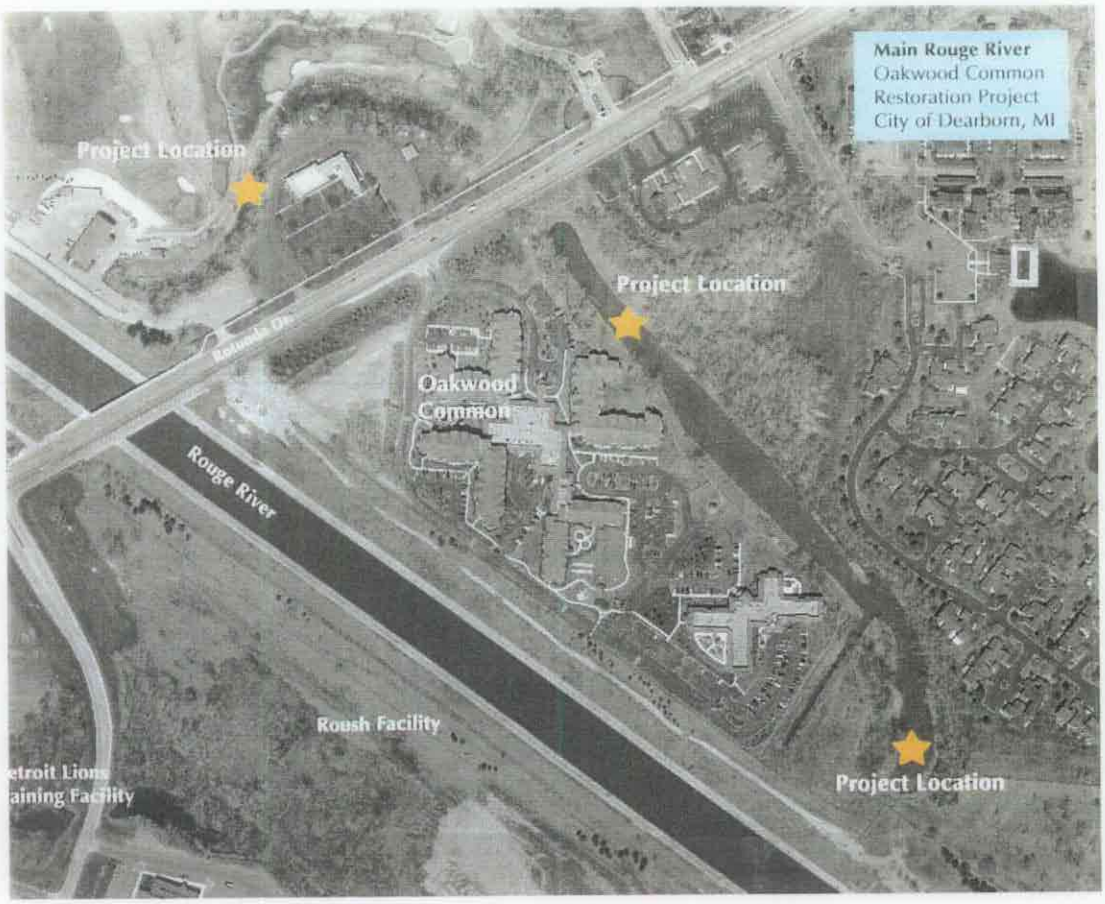


**FIGURE 12**
**OAKWOOD COMMON**
**SITE LOCATION PLAN**

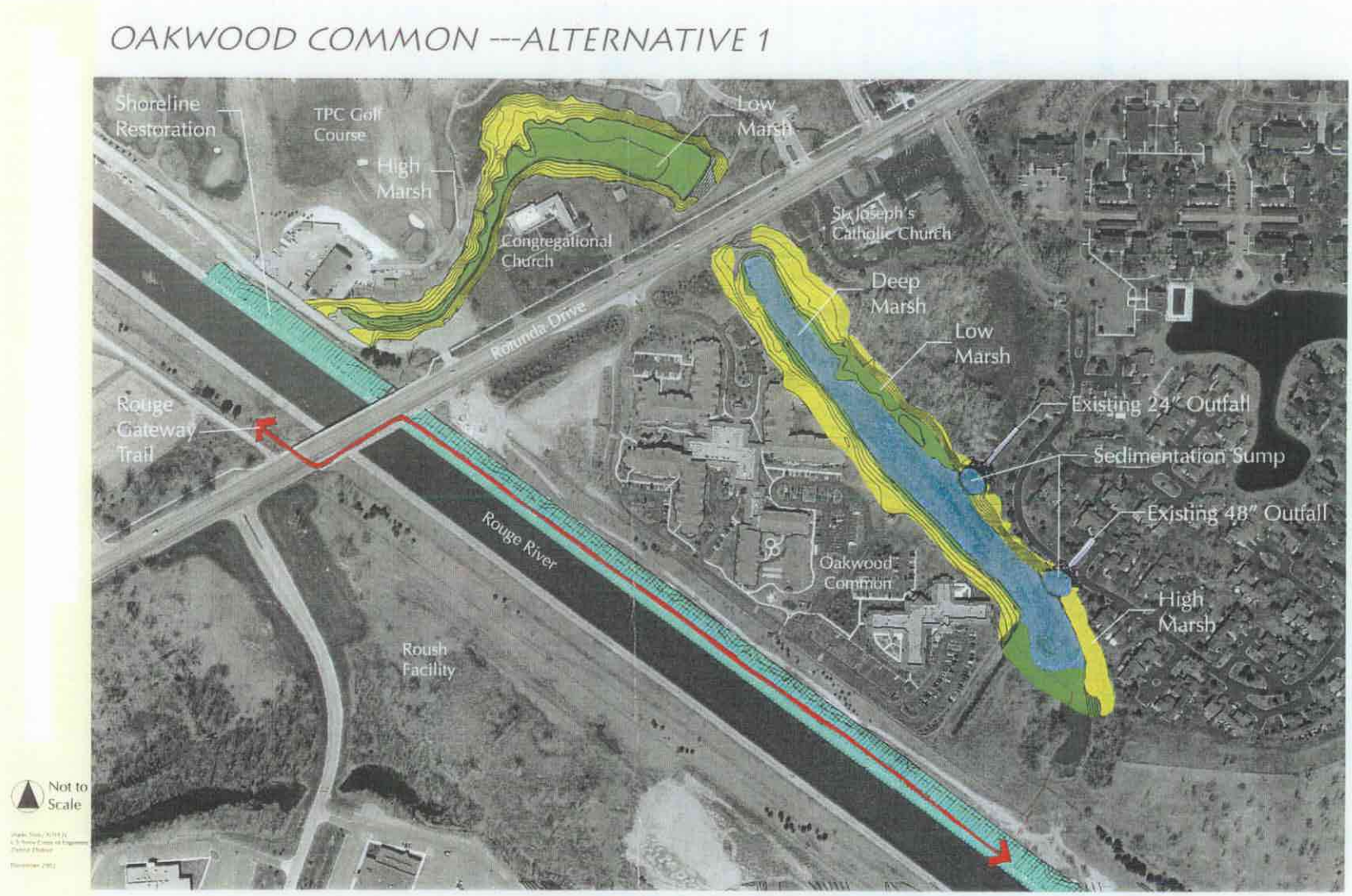


**FIGURE 13**
**OAKWOOD COMMON**
**PLAN OF ALTERNATIVE 1**

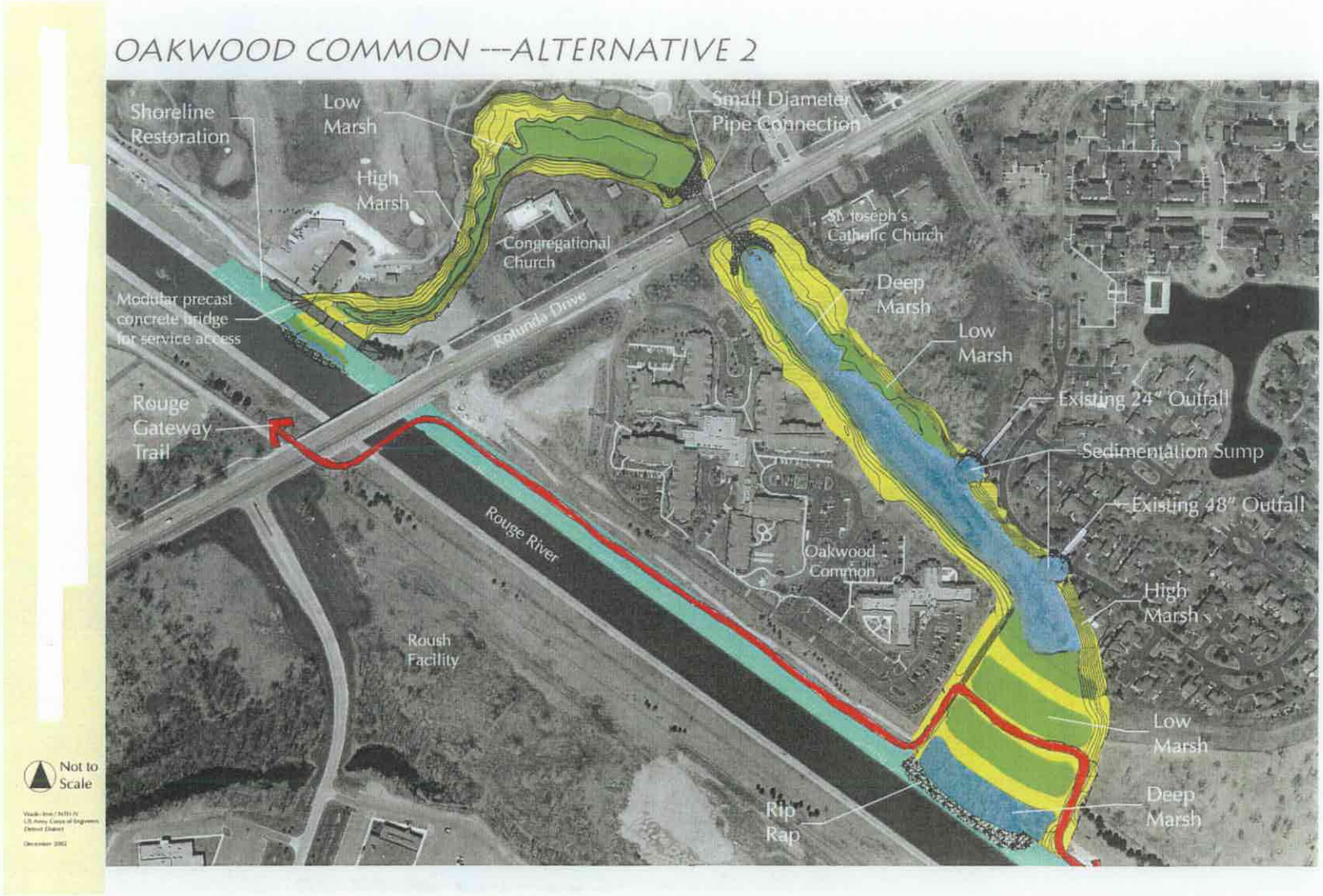


**FIGURE 14**
**OAKWOOD COMMON**
**PLAN OF ALTERNATIVE 2**

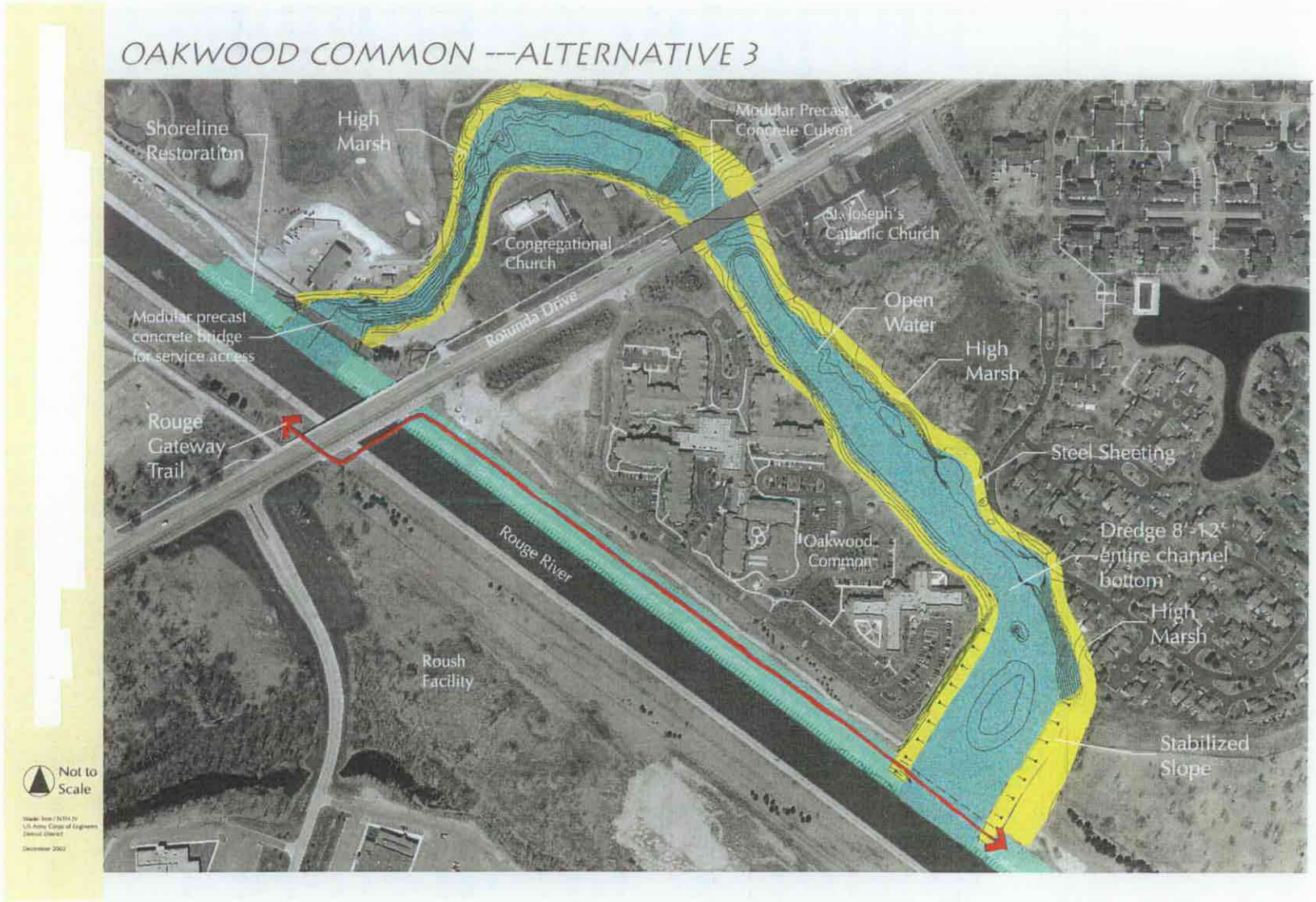


**FIGURE 15**
**OAKWOOD COMMON**
**PLAN OF ALTERNATIVE 3**

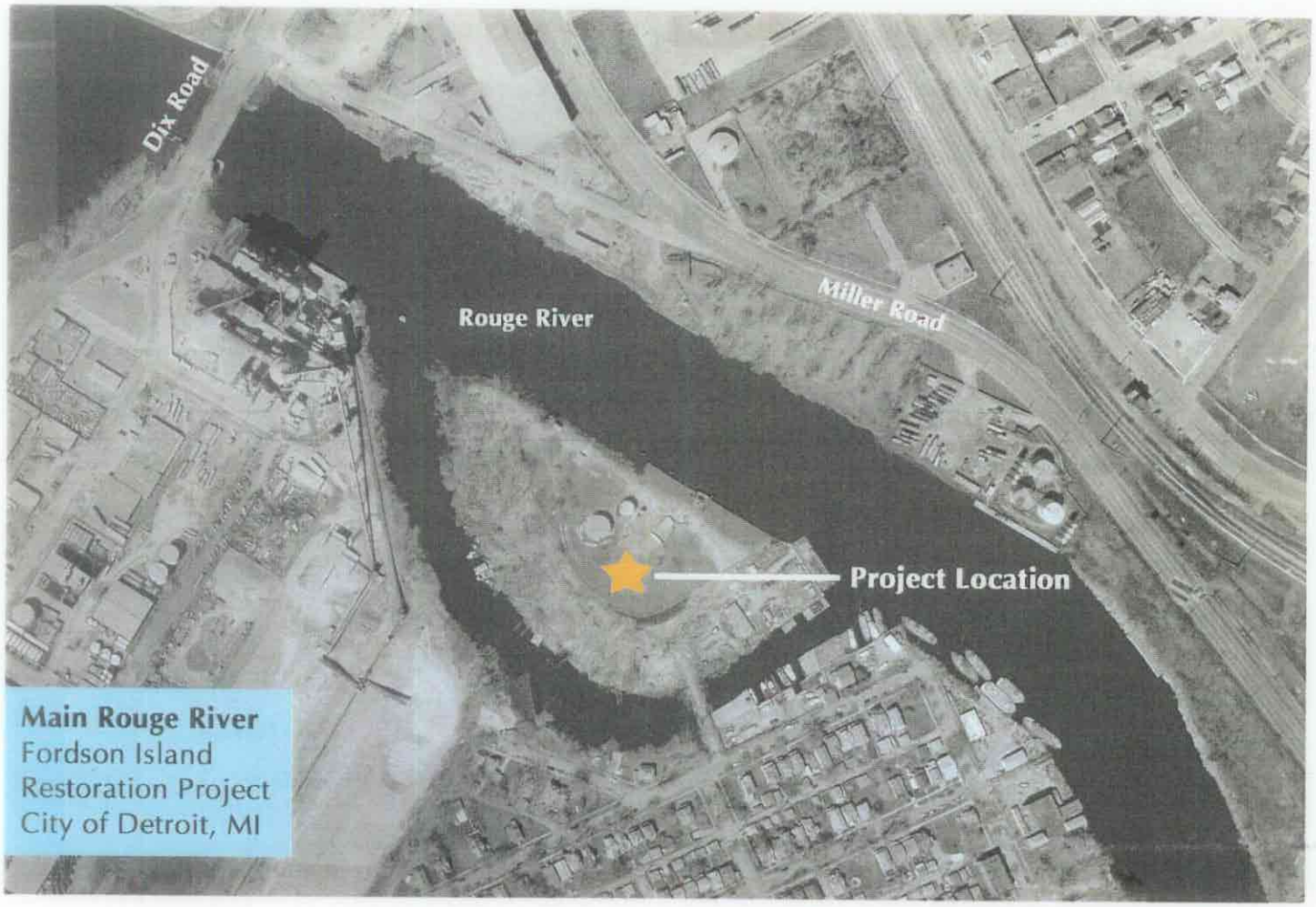


**FIGURE 16**
**FORDSON ISLAND**
**SITE LOCATION PLAN**

**FIGURE 17**
**FORDSON ISLAND**
**PLAN OF RESTORATION AREA**