NOTES

1. THE SOUNDINGS INDICATED HEREON REPRESENT THE MINIMUM DEPTH FOUND IN THE 10 FOOT BY 10 FOOT AREA CENTERED AROUND THE TEXT. MINIMUM DEPTH DATA IS PRODUCED FOR STRIKE/SHOAL REMOVAL OPERATIONS AND NOTICES TO NAVIGATION INTERESTS.
2. ELEVATIONS AND SOUNDING DEPTHS ARE REFERRED TO INTERNATIONAL GREAT LAKES DATUM 1955 (IGLD 55). LOW WATER DATUM ZERO IS 577.0 FEET ABOVE MEAN WATER LEVEL AT FATHER POINT QUEBEC. WATER LEVEL READINGS ARE FROM AN AUTOMATED GAUGE LOCATED AT NAVIGATION LIGHT #39. DEPTHS ARE MEASURED USING A RESON 8125 MULTIBEAM SONAR.
3. THE INFORMATION DEPICTED ON THIS MAP REPRESENTS THE RESULTS OF SURVEYS MADE ON AUGUST 20, 2007 AND CAN ONLY BE CONSIDERED AS INDICATING THE GENERAL CONDITIONS PRESENT AT THE TIME.
4. THE LOCATION OF NAVIGATION AIDS REPRESENT THEIR GENERAL LOCATION AND CANNOT BE CONSIDERED FOR NAVIGATION.
4. HORIZONTAL POSITIONING IS DETERMINED USING THE DIFFERENTIAL GLOBAL POSITIONING SYSTEM (DGPS). THE DIFFERENTIAL CORRECTIONS ARE PROVIDED BY U.S. COAST GUARD DIFFERENTIAL BROADCAST STATIONS LOCATED AT PICKFORD, AND CHEBOYGAN MI. SIGNAL STRENGTH IS USED AS THE DETERMINING FACTOR IN DIFFERENTIAL SELECTION. THE DGPS RECEIVER IS MANUFACTURED BY STARLINK, INC. MODEL DNAV 212, SERIAL NO. 292. THIS IS A SINGLE FREQUENCY RECEIVER (C/A, L1 CODE) WITH ADVERTISED POSITIONAL ACCURACY OF 1-3 METERS RMS.
5. GRID COORDINATES ARE BASED ON THE MICHIGAN STATE PLANE COORDINATE SYSTEM, LAMBERT PROJECTION, MICHIGAN NORTH ZONE (2111), NORTH AMERICAN DATUM 1983 (NAD83). ALL COORDINATES SHOWN ARE IN U.S. SURVEY FEET. CROSS SECTIONS AND RANGES ARE REFERRED TO COURSE 7 MIDDLE NEEBISH CHANNEL.
6. UNLESS OTHERWISE NOTED PROJECT DEPTH IS 28.0' BELOW LOW WATER DATUM.

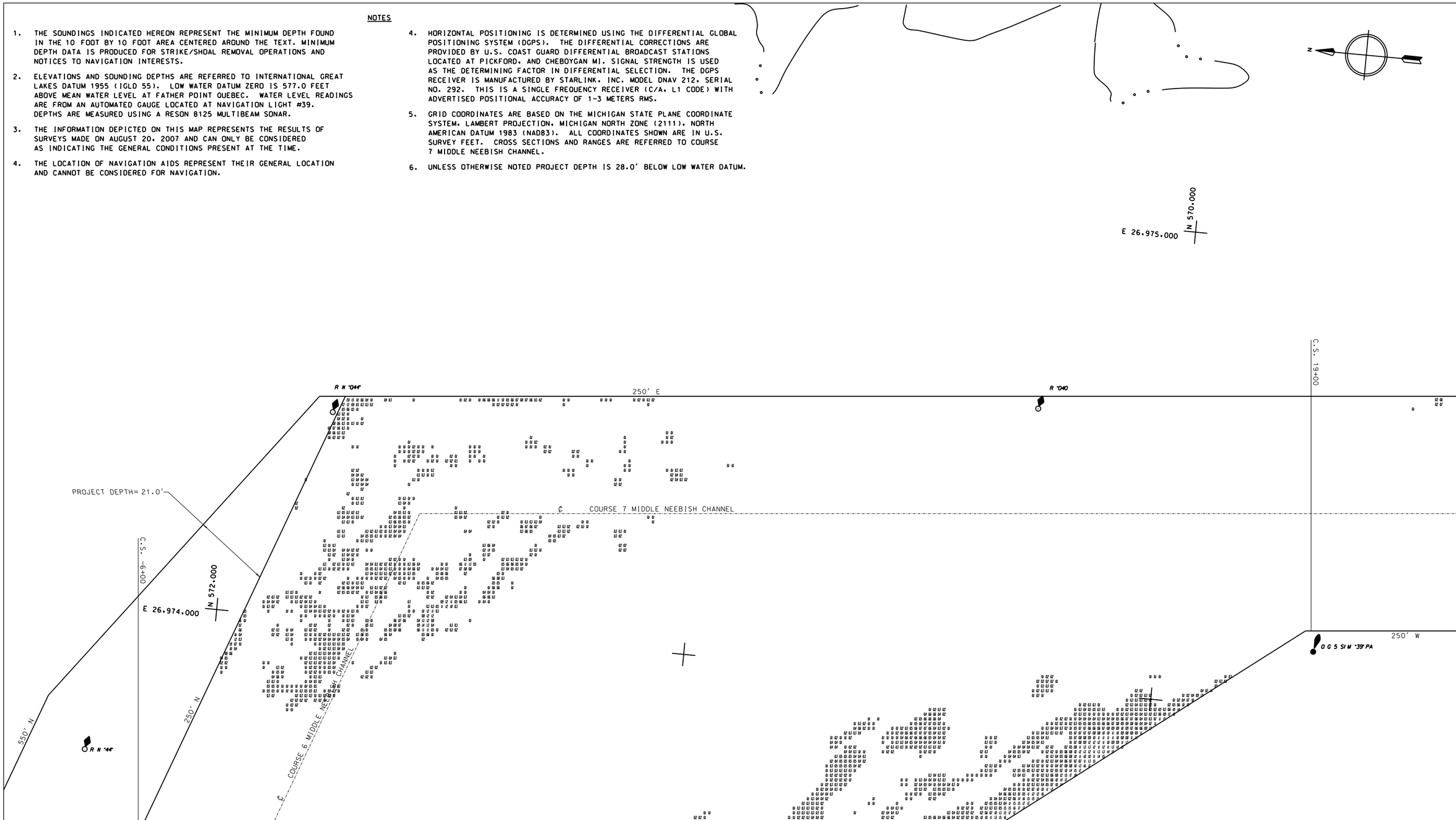

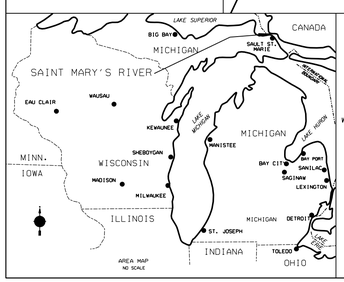

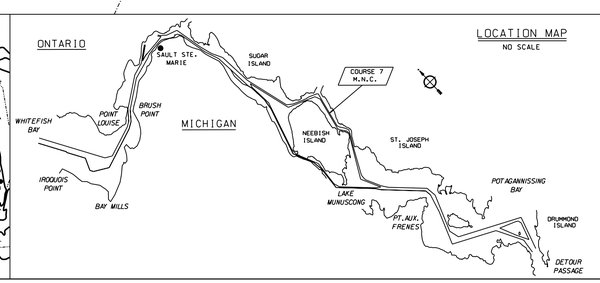

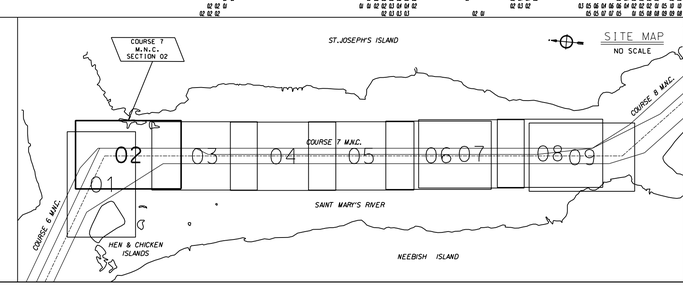

FLOW

100' 50' 0 100' 200'

SCALE: 1"=100'

US Army Corps of Engineers
Detroit District

Symbol	Description	Date	Appr.	Symbol	Description	Date	Appr.

U.S. ARMY ENGINEER DISTRICT
CORPS OF ENGINEERS
DETROIT, MICHIGAN

Surveyed by: J. Wrobel
Dwn by: J.S.
Ckd by:
Survey Date: Aug. 20, 2008
Design File name: Nautical design
Drawing code:
Rev.
Approval Recommended: Area Eng. Sec Office Chief, Operations
Approved by: District Engineer Chief, SMR Section
Submitted by:
File name:
Plot date: 8-26-08
Plot scale: 1"=100'

SOO AREA OF FIVE
SAINT MARY'S RIVER
FEDERAL NAVIGATION CHANNEL

CRSE. 7 MIDDLE NEEBISH CHANNEL
SURVEY SECTION 02
C.S. -6+00 TO C.S. 19+00
28.0' STRIKE CHART

Sheet reference number:
C7M-02
Sheet 02 of 09