## NOTES

1. THIS SURVEY INFORMATION IS ACCURATE AS OF THE DATE OF PUBLICATION. HYDROGRAPHIC SURVEY DATA IS SUBJECT TO CHANGE RAPIDLY DUE TO SEVERAL FACTORS INCLUDING BUT NOT LIMITED TO DREDGING ACTIVITY AND NATURAL SHOALING AND SCOURING PROCESSES. THE U.S. ARMY CORPS OF ENGINEERS ACCEPTS NO RESPONSIBILITY FOR CHANGES IN THE HYDROGRAPHICAL CONDITIONS WHICH DEVELOP AFTER THE DATE OF PUBLICATION.

2. THIS INFORMATION IS INTENDED FOR THE INTERNAL USE OF THE U.S. ARMY CORPS OF ENGINEERS AND IS BEING PROVIDED FOR EXTERNAL USE AS A PUBLIC SERVICE. THIS AGENCY ACCEPTS NO RESPONSIBILITY FOR ERRORS OR OMISSIONS CONTAINED IN THIS DATA. THE ACCURACY OF THIS DATA IS THEREFORE NOT GUARANTEED, AND PRUDENT MARINERS SHOULD NOT RELY SOLELY UPON IT.

3. THE SOUNDINGS INDICATED HEREON REPRESENT THE MINIMUM DEPTH FOUND IN THE 20 FOOT BY 20 FOOT AREA CENTERED AROUND THE TEXT.

4. THE LOCATION OF NAVIGATION AIDS REPRESENT THEIR GENERAL LOCATION AND CANNOT BE CONSIDERED FOR NAVIGATION.

5. GRID COORDINATES ARE BASED ON THE MICHIGAN STATE PLANE COORDINATE SYSTEM, LAMBERT PROJECTION, MICHIGAN NORTH ZONE (2111), NORTH AMERICAN DATUM 1983 (NAD83). ALL COORDINATES SHOWN ARE IN U.S. SURVEY FEET. CROSS SECTIONS AND RANGES ARE REFERRED TO COURSE 10 MIDDLE NEEBISH CHANNEL.

6. ELEVATIONS AND SOUNDING DEPTHS ARE REFERRED TO INTERNATIONAL GREAT LAKES DATUM 1955 (IGLD 55). LOW WATER DATUM ZERO IS 576.9 FEET ABOVE MEAN WATER LEVEL AT FATHER POINT QUEBEC. WATER LEVEL READINGS ARE FROM AN AUTOMATED GAUGE LOCATED AT THE U.S.A.C.E. SLAB DOCK. DEPTHS ARE MEASURED USING 16.5 DEGREE, 214 Khz, TRANSDUCERS.

7. HORIZONTAL POSITIONING IS DETERMINED USING THE DIFFERENTIAL GLOBAL POSITIONING SYSTEM (DGPS). ADVERTISED POSITIONAL ACCURACY IS 1-3 METERS RMS.

8. UNLESS OTHERWISE NOTED PROJECT DEPTH IS 27.0' BELOW LOW WATER DATUM.

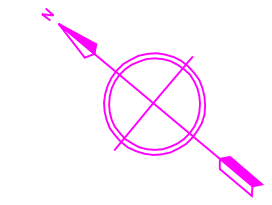




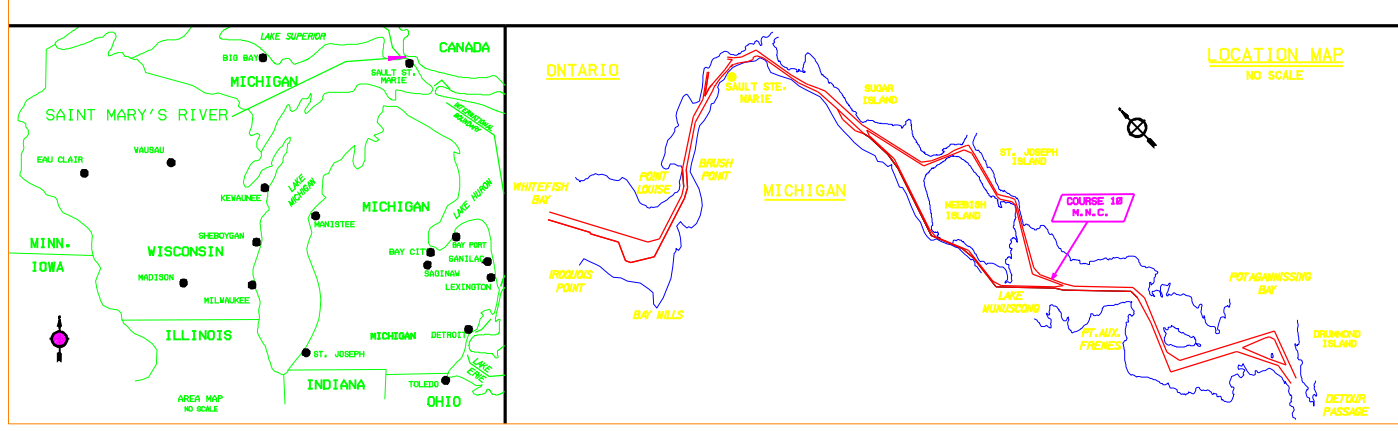


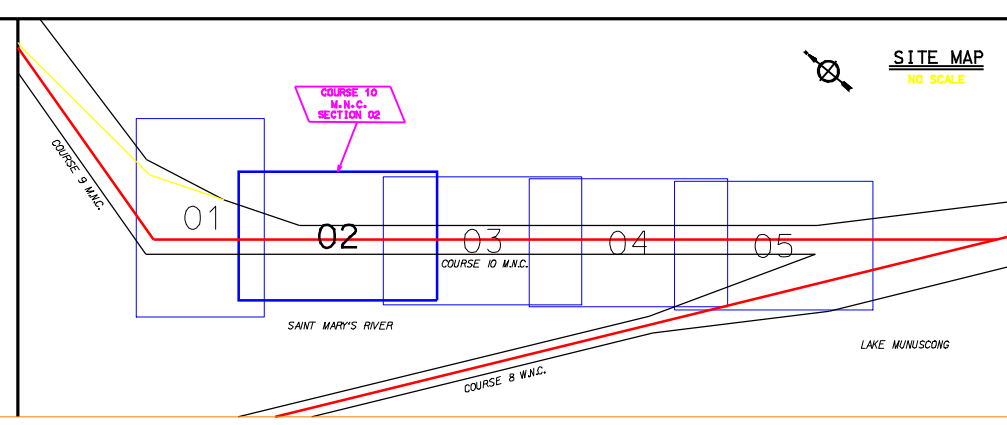


LEGEND

0.0 - 27.0 FEET
27.0 - 27.5 FEET
27.5 - 28.0 FEET
28.0 - 28.5 FEET
28.5 - 29.0 FEET
29.0 - 39.0 FEET
39.0 - 49.0 FEET
49.0 - 100.0 FEET

FLOW

100' 50' 0 100' 200'
SCALE: 1"=100'

US Army Corps of Engineers
Detroit District

U.S. ARMY ENGINEER DISTRICT
CORPS OF ENGINEERS
DETROIT, MICHIGAN

| | |
|---|---|
| Surveyed by: J. MRDZEK | Date: OCT. 26, 2000 |
| Dwn by: K.R.S. | Ckd by: E.C.H. |
| Design file name: C10V102C001.dgn | Rev. |
| Reviewed by: | Drawing code: |
| Chief, Fac. Mgmt. | |
| Submitted by: | File name: |
| Chief, SMR Section | Plot date: 02/14/01 |
| | Plot scale: 1"=100' |
| Approval Recommended: | |
| Area Eng. Soo Office | |
| Approved by: | |
| District Engineer: | |

SOO AREA OFFICE
SAINT MARY'S RIVER
FEDERAL NAVIGATION CHANNEL

CRSE 10 MIDDLE NEEBISH CHANNEL
SURVEY SECTION 02
C.S. 23+00 to C.S. 46+00
MINIMUM DEPTH PLOT

Sheet reference number:
C10-02
Sheet 02 of 05