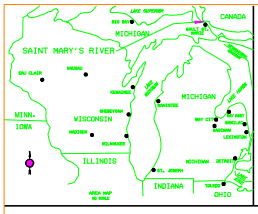


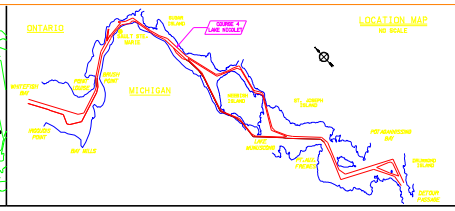


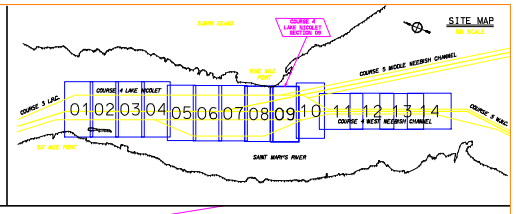


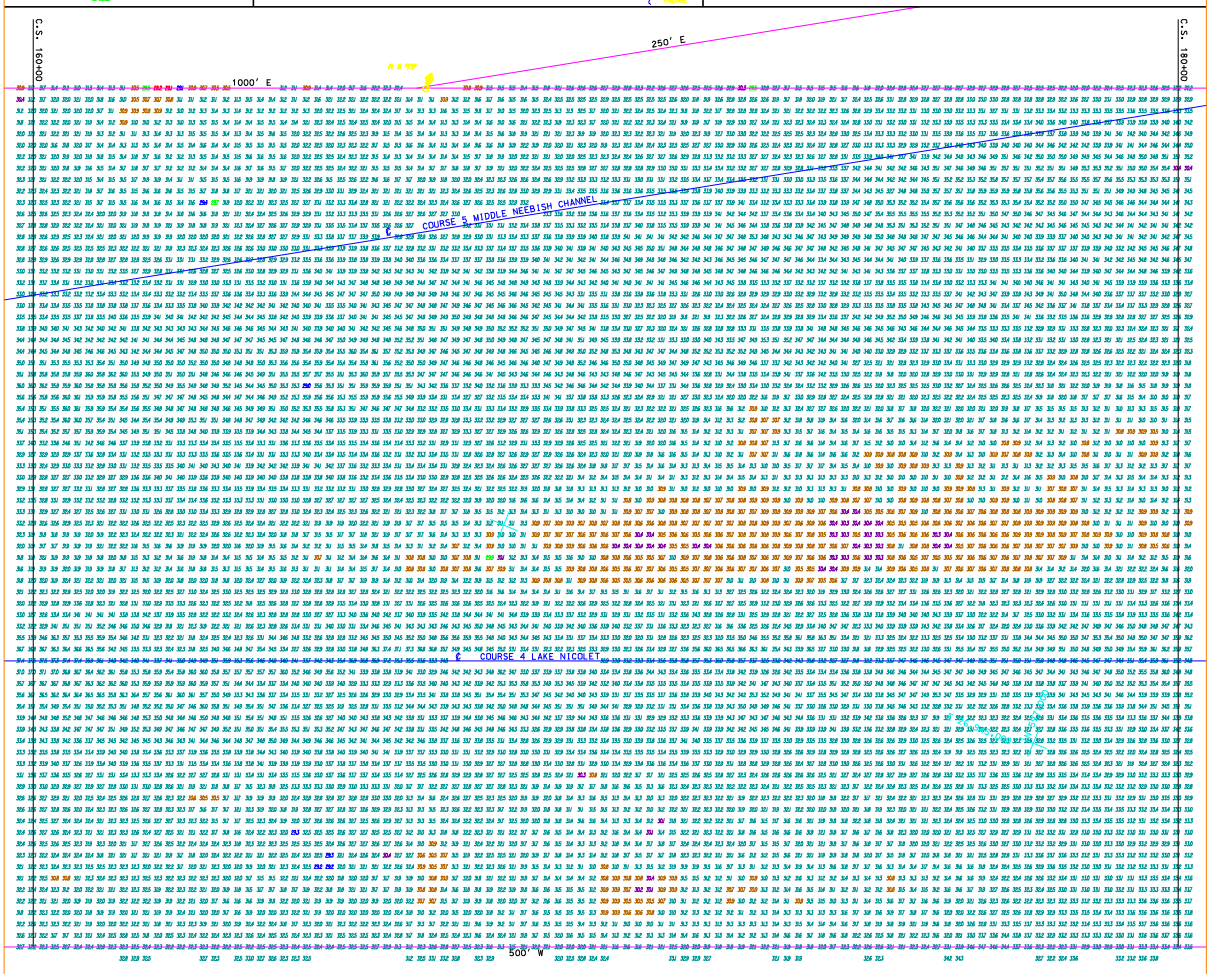


## LEGEND

| | |
|---|---|
| 0.0 – 29.0 | FEET |
| 29.0 – 29.5 | FEET |
| 29.5 – 30.0 | FEET |
| 30.0 – 30.5 | FEET |
| 30.5 – 31.0 | FEET |
| 31.0 – 41.0 | FEET |
| 41.0 – 51.0 | FEET |
| 51.0 – 100.0 | FEET |

100' 50' 0 100' 200'

SCALE: 1"=100'

FLOW

## NOTES

1. THIS SURVEY INFORMATION IS ACCURATE AS OF THE DATE OF PUBLICATION. HYDROGRAPHIC SURVEY DATA IS SUBJECT TO CHANGE RAPIDLY DUE TO SEVERAL FACTORS INCLUDED BUT NOT LIMITED TO DREDGING ACTIVITY AND NATURAL SHOALING AND SCOURING PROCESSES. THE U.S. ARMY CORPS OF ENGINEERS ACCEPTS NO RESPONSIBILITY FOR CHANGES IN THE HYDROGRAPHICAL CONDITIONS WHICH DEVELOP AFTER THE DATE OF PUBLICATION.

2. THIS INFORMATION IS INTENDED FOR THE INTERNAL USE OF THE U.S. ARMY CORPS OF ENGINEERS AND IS BEING PROVIDED FOR EXTERNAL USE AS A PUBLIC SERVICE. THIS AGENCY ACCEPTS NO RESPONSIBILITY FOR ERRORS OR OMISSIONS CONTAINED IN THIS DATA. THE ACCURACY OF THIS DATA IS THEREFORE NOT GUARANTEED, AND PRUDENT MARINERS SHOULD NOT RELY SOLELY UPON IT.

3. THE SOUNDINGS INDICATED HEREON REPRESENT THE MINIMUM DEPTH FOUND IN THE 20 FOOT BY 20 FOOT AREA CENTERED AROUND THE TEXT.

4. THE LOCATION OF NAVIGATION AIDS REPRESENT THEIR GENERAL LOCATION AND CANNOT BE CONSIDERED FOR NAVIGATION.

5. GRID COORDINATES ARE BASED ON THE MICHIGAN STATE PLANE COORDINATE SYSTEM, LAMBERT PROJECTION, MICHIGAN NORTH ZONE (2111). NORTH AMERICAN DATUM 1983 (NAD83). ALL COORDINATES SHOWN ARE IN U.S. SURVEY FEET. CROSS SECTIONS AND RANGES ARE REFERRED TO COURSE 4 WEST NEEBISH CHANNEL.

6. ELEVATIONS AND SOUNDING DEPTHS ARE REFERRED TO INTERNATIONAL GREAT LAKES DATUM 1955 (IGLD 55). LOW WATER DATUM ZERO IS 577.2 FEET ABOVE MEAN WATER LEVEL AT FATHER POINT QUEBEC. WATER LEVEL READINGS ARE FROM AN AUTOMATED GAUGE LOCATED AT U.S.C.G. NAVIGATION LIGHT #54. DEPTHS ARE MEASURED USING 16.5 DEGREE, 214 Khz. TRANSDUCERS.

7. HORIZONTAL POSITIONING IS DETERMINED USING THE DIFFERENTIAL GLOBAL POSITIONING SYSTEM (DGPS). ADVERTISED POSITIONAL ACCURACY IS 1-3 METERS RMS.

8. UNLESS OTHERWISE NOTED PROJECT DEPTH IS 29.0' BELOW LOW WATER DATUM.

Sheet number
C4W-09
Sheet 09 of 14

SOO AREA OFFICE
SAINT MARY'S RIVER
FEDERAL NAVIGATION CHANNEL

COURSE4 LAKE NICOLET
SURVEY SECTION 09
C.S. 160+00 TO 180+00
MINIMUM DEPTH PLOT

U.S. ARMY ENGINEER DISTRICT
CORPS OF ENGINEERS
DETROIT, MICHIGAN

| | | | |
|---|---|---|---|
| Surveyed by: J. WRUBEK | | Dates: OCT. 11, 2000 | Rev. |
| Dwn by: L.M.B. | Chd by: L.C.H. | Design file name: GARVINCOR1.DGN | |
| Approval Recommended: | Reviewed by: | Drawing code: | |
| Area Eng. Sec Office: | Chief, Tech. Sect.: | | |
| Approved by: | Submitted by: | File name: | |
| District Engineer: | Chief, SUR Section: | Plot date: 02/06/01 | |
| | | Plot scale: 1"=100' | |

| Symbol | Description | Date | Appr. | Symbol | Description | Date | Appr. |
|---|---|---|---|---|---|---|---|

Corps of Engineers
US Army
Detroit District