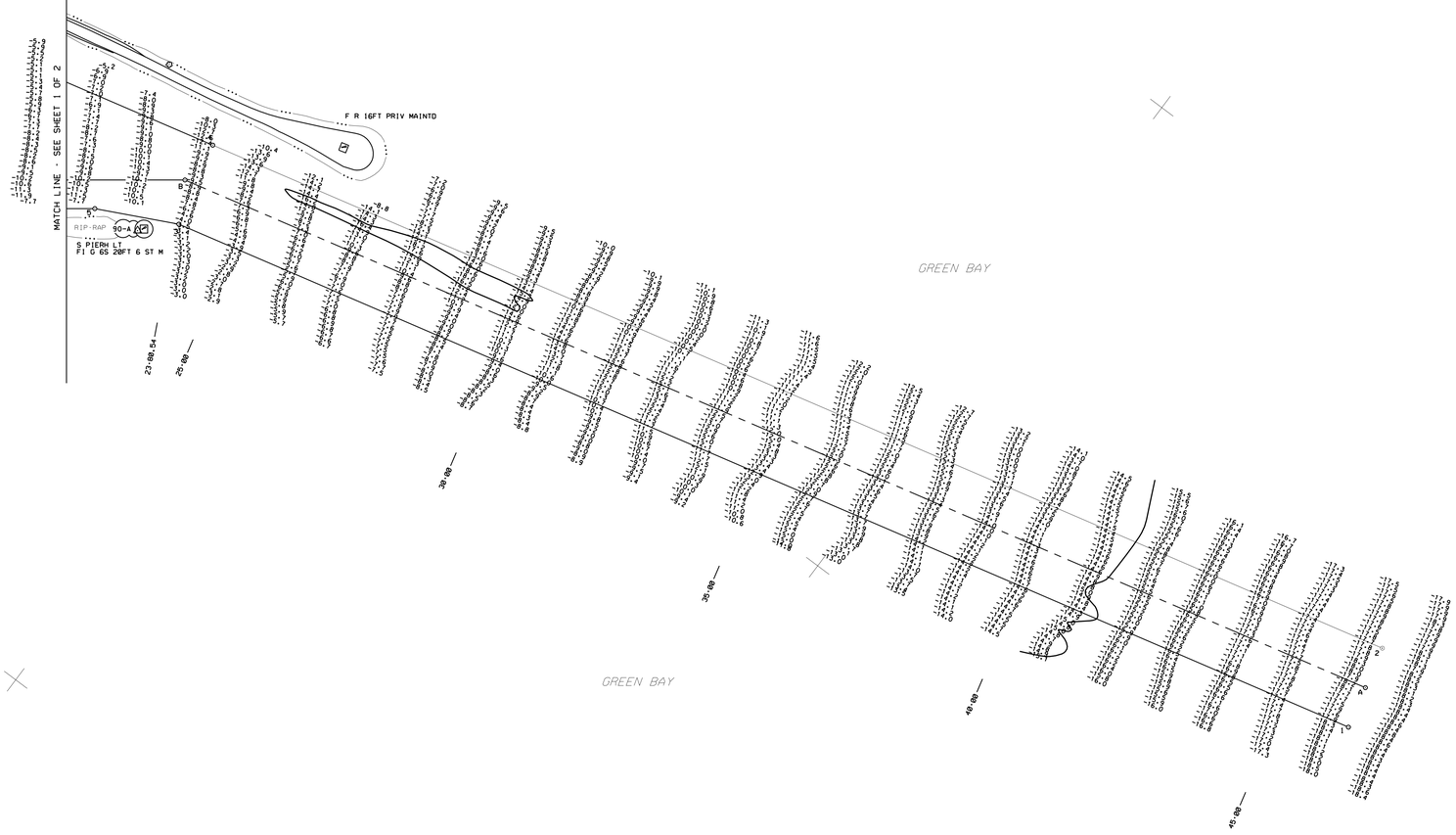

COORDINATE TABLE

STA.	DESCRIPTION	COORDINATES NORTH (Y)	COORDINATES EAST (X)
1	CHANNEL POINT	396331.49	2534909.73
3	CHANNEL POINT	395806.65	2532750.22
5	CHANNEL POINT	395740.15	2532616.65
13	CHANNEL POINT	394508.87	2530977.88
6	CHANNEL POINT	395839.23	2532249.14
4	CHANNEL POINT	395952.40	2532714.80
2	CHANNEL POINT	396477.23	2534874.31
A	CENTERLINE PT.	396404.36	2534892.02
B	CENTERLINE PT.	395874.64	2532712.42
C	CENTERLINE PT.	394444.67	2530809.22
90-A	BRONZE DISK	395754.36	2532699.46

K.A.O.
33-C6
45
29JUN04

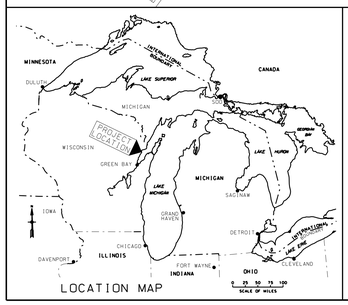

LOCATION MAP

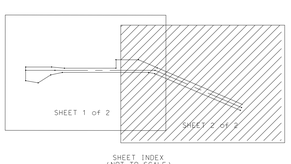

SHEET INDEX
(NOT TO SCALE)

LEGEND

- FIXED NAVIGATION AID
- SURVEY CONTROL (GPS MONUMENT)
- CHANNEL POINT
- TREE
- FENCE
- EDGE OF WATER

THE SURVEY SHOWN WAS CONDUCTED BY THE KEWAUNEE AREA OFFICE SURVEY PARTY ON 28 JUNE 2004 USING GPS POSITIONING. AN INNERSPACE 448 SOUNDER. AND A HYPACK HYDROGRAPHIC SURVEY SYSTEM.

NOTES:

SURVEY CONTROL AND BENCH MARK DATA IS AVAILABLE FROM THE DETROIT DISTRICT. ENGINEERING & TECHNICAL SERVICES. OPERATIONS TECHNICAL SUPPORT BRANCH. KEWAUNEE AREA OFFICE.

THE COORDINATE GRID SYSTEM SHOWN IS REFERENCED TO THE WISCONSIN STATE PLANE COORDINATE SYSTEM. LAMBERT PROJECTION. CENTRAL ZONE (4802). NORTH AMERICAN DATUM 1983 (NAD83). US FOOT.

ALL SOUNDINGS ARE IN FEET AND ARE REFERENCED TO LOW WATER DATUM ELEVATION. 576.8 FEET ABOVE MEAN SEA LEVEL. I.G.L.D. 1955.

PROJECT DEPTH FOR THIS AREA IS 15.0 FEET

THE INFORMATION DEPICTED ON THIS MAP REPRESENTS THE RESULTS OF SURVEYS MADE ON THE DATES INDICATED AND CAN ONLY BE CONSIDERED AS INDICATING THE GENERAL CONDITIONS PRESENT AT THAT TIME.

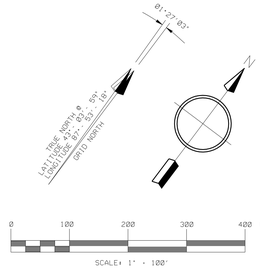

NO.	DATE	REVISION	BY

U.S. ARMY ENGINEER DISTRICT, DETROIT
CORPS OF ENGINEERS
DETROIT, MICHIGAN

DESIGNED BY: M.E.S.
DRAWN BY: R.D.M.
CHECKED BY: T.R.J.
REVIEWED BY: CHIEF, KEWAUNEE AREA OFFICE
SUBMITTED BY: CHIEF, PROJ OPNS SEC
APPROVED: P.E. CHIEF, ENGINEERING & TECHNICAL SERVICES

OCONTO HARBOR, WISCONSIN

CONDITION OF CHANNEL - JUN. 2004

KEWAUNEE AREA OFFICE

APPROVAL RECOMMENDED: CHIEF, OTS BRANCH
DATE

SCALE AS SHOWN

DRAWING NUMBER
SHEET 2 OF 2