COORDINATE TABLE			
STA.	DESCRIPTION	COORDINATES NORTH (Y)	EAST (X)
4	CHANNEL POINT	395952.40	2532714.80
6	CHANNEL POINT	395839.23	2532249.14
8	CHANNEL POINT	395517.42	2531820.82
10	CHANNEL POINT	395357.49	2531940.95
12	CHANNEL POINT	394618.83	2530957.76
14	CHANNEL POINT	394459.10	2530698.33
20	CHANNEL POINT	394086.71	2530202.71
19	CHANNEL POINT	393826.90	2530397.92
17	CHANNEL POINT	393967.13	2530667.76
15	CHANNEL POINT	394299.20	2530793.47
13	CHANNEL POINT	394508.87	2530977.88
5	CHANNEL POINT	395740.15	2532616.65
B	CENTERLINE PT.	395874.64	2532712.42
C	CENTERLINE PT.	394444.67	2530809.22
D	CENTERLINE PT.	394024.24	2530249.64
71-4	BRONZE DISK	395475.87	2531612.75
90-E	BRONZE DISK	394580.17	2531147.26

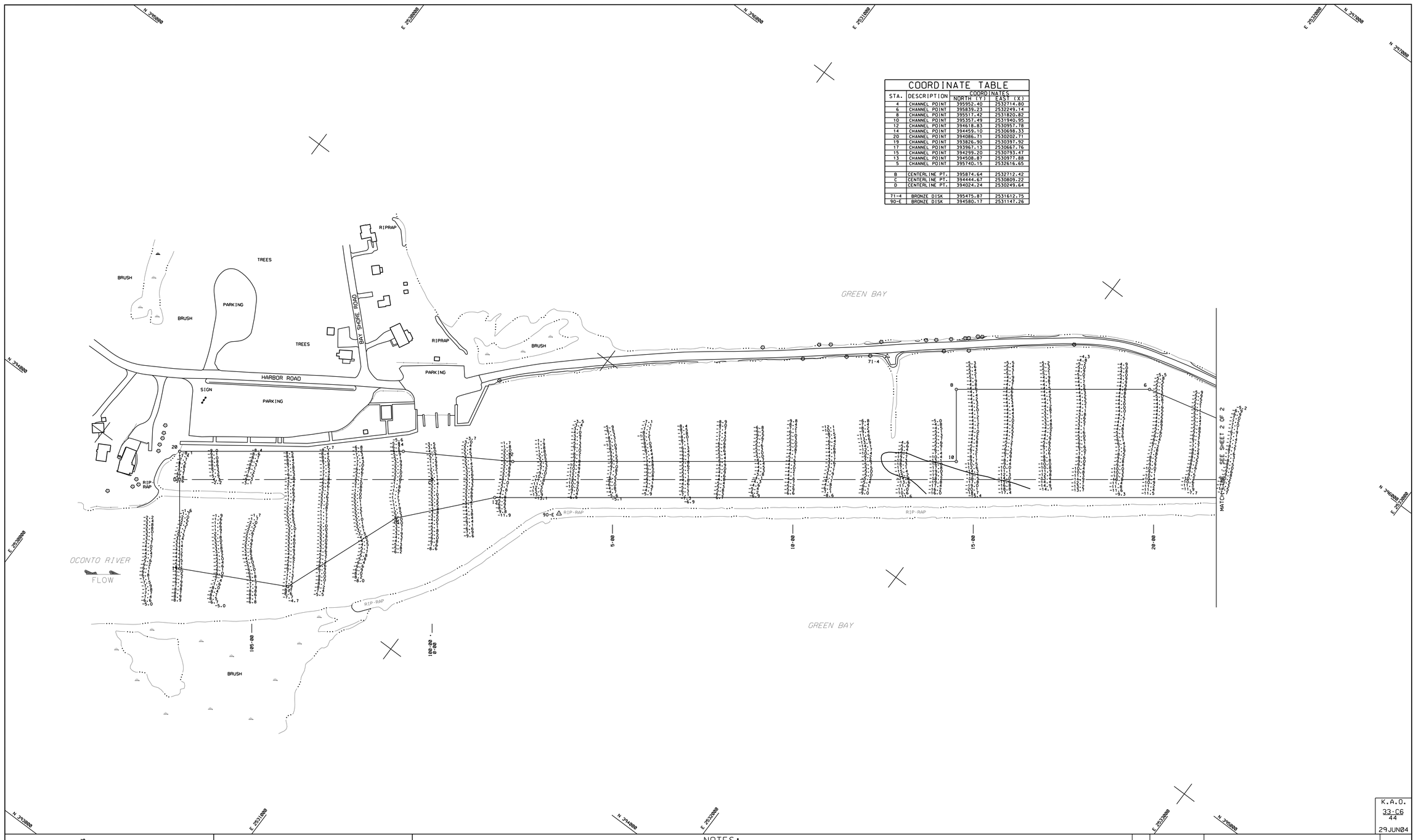

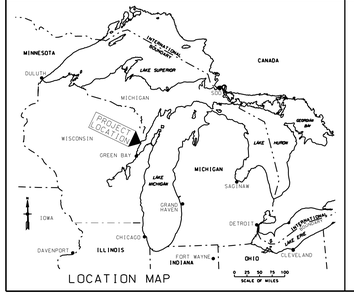

LOCATION MAP

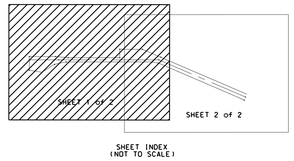

SHEET INDEX
(NOT TO SCALE)

LEGEND

FIXED NAVIGATION AID	
SURVEY CONTROL (GPS MONUMENT)	
CHANNEL POINT	
TREE	
FENCE	
EDGE OF WATER	

THE SURVEY SHOWN WAS CONDUCTED BY THE KEWAUNEE AREA OFFICE SURVEY PARTY ON 28 JUNE 2004 USING GPS POSITIONING. AN INNERSPACE 448 SOUNDER, AND A HYPACK HYDROGRAPHIC SURVEY SYSTEM.

NOTES:

SURVEY CONTROL AND BENCH MARK DATA IS AVAILABLE FROM THE DETROIT DISTRICT, ENGINEERING & TECHNICAL SERVICES, OPERATIONS TECHNICAL SUPPORT BRANCH, KEWAUNEE AREA OFFICE.

THE COORDINATE GRID SYSTEM SHOWN IS REFERENCED TO THE WISCONSIN STATE PLANE COORDINATE SYSTEM, LAMBERT PROJECTION, CENTRAL ZONE (4802), NORTH AMERICAN DATUM 1983 (NAD83), US FOOT.

ALL SOUNDINGS ARE IN FEET AND ARE REFERENCED TO LOW WATER DATUM ELEVATION, 576.8 FEET ABOVE MEAN SEA LEVEL, I.G.L.D. 1955.

PROJECT DEPTH FOR THIS AREA IS 15.0 FEET

THE INFORMATION DEPICTED ON THIS MAP REPRESENTS THE RESULTS OF SURVEYS MADE ON THE DATES INDICATED AND CAN ONLY BE CONSIDERED AS INDICATING THE GENERAL CONDITION PRESENT AT THAT TIME.

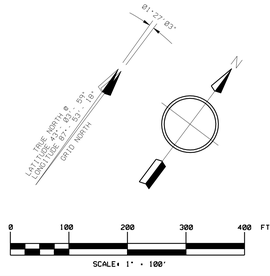

K.A.O.
33-C6
44
29JUN04

NO.	DATE	REVISION	BY

U.S. ARMY ENGINEER DISTRICT, DETROIT
CORPS OF ENGINEERS
DETROIT, MICHIGAN

DRAWN BY: M.E.S.
REVIEWED BY: R.D.M.
CHECKED BY: T.R.J.
REVIEWED BY: CHIEF, KEWAUNEE AREA OFFICE
SUBMITTED BY: CHIEF, PROJ DPMS SEC
APPROVAL RECOMMENDED: CHIEF, OTS BRANCH DATE
APPROVED: CHIEF, ENGINEERING & TECHNICAL SERVICES P.E.

OCONTO HARBOR, WISCONSIN

CONDITION OF CHANNEL - JUN. 2004

KEWAUNEE AREA OFFICE

SCALE AS SHOWN

DRAWING NUMBER

SHEET 1 OF 2