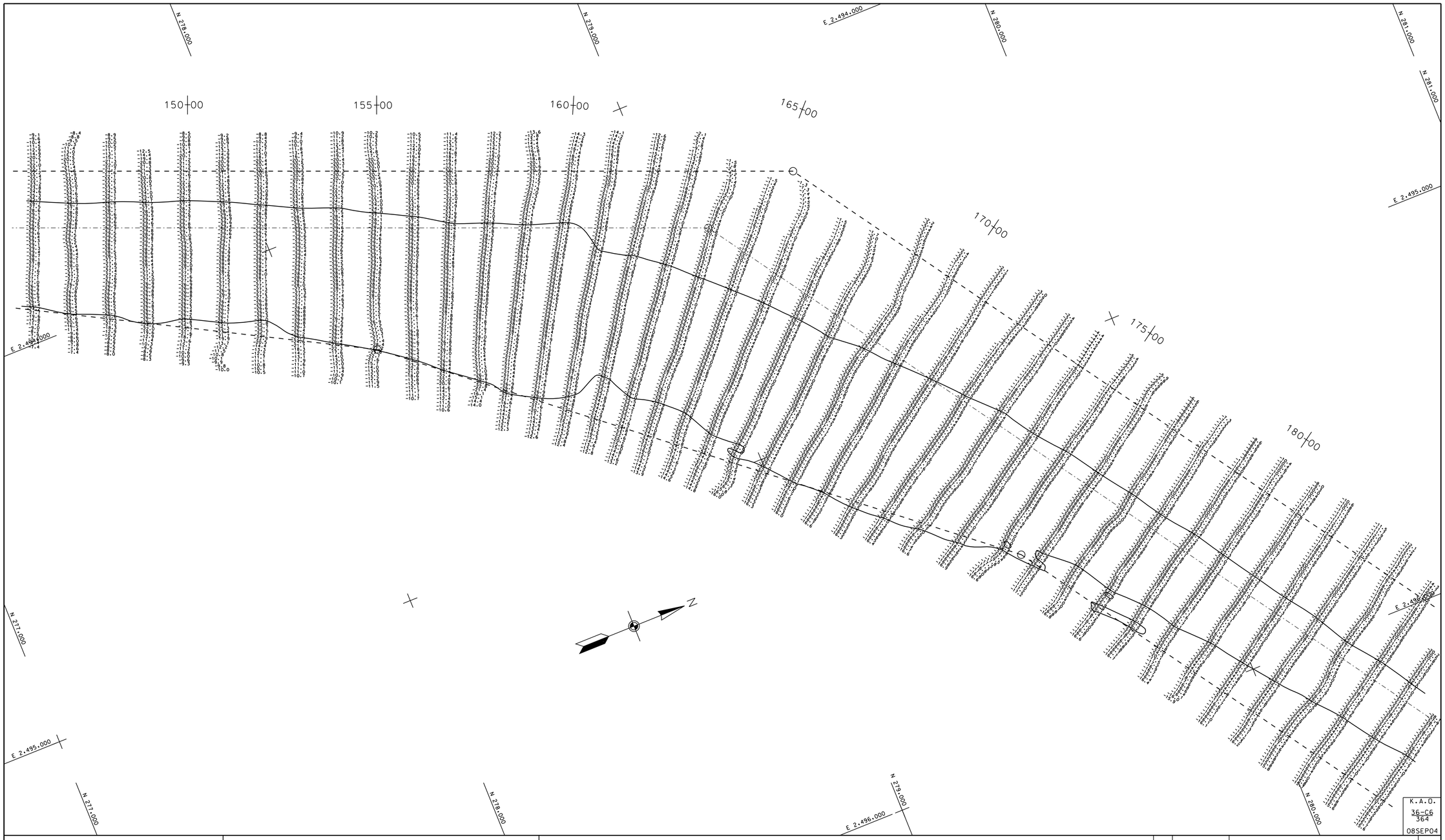

K.A.O.
36-C6
364
08SEP04

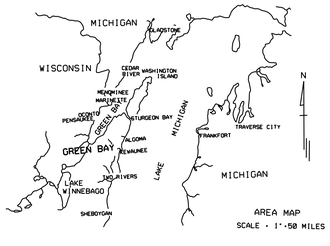

AREA MAP
SCALE - 1"=50 MILES

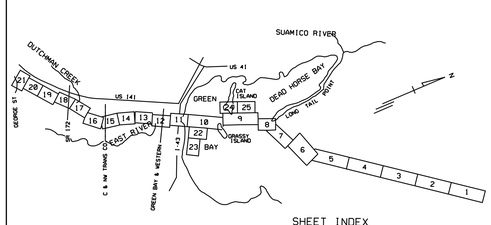

SHEET INDEX
APPROXIMATE SCALE: 1"= 2.25 MILES

THE SURVEY SHOWN WAS CONDUCTED BY THE KEWAUNEE AREA OFFICE SURVEY PARTY ON 27 & 28 JULY 2004 USING GPS POSITIONING. AN INNERSPACE 448 SOUNDER, AND A HYPACK HYDROGRAPHIC SURVEY SYSTEM.

NOTES:

SURVEY CONTROL AND BENCH MARK DATA IS AVAILABLE FROM THE DETROIT DISTRICT. ENGINEERING & TECHNICAL SERVICES, OPERATIONS TECHNICAL SUPPORT BRANCH, KEWAUNEE AREA OFFICE.

GRID SYSTEM IS ON LAMBERT PROJECTION, WISCONSIN STATE PLANE COORDINATE SYSTEM, CENTRAL ZONE (4802). NORTH AMERICAN DATUM (NAD 83).

SOUNDINGS ARE IN FEET AND ARE REFERENCED TO LOW WATER DATUM, 576.8 FEET ABOVE MEAN WATER LEVEL AT FATHER POINT, QUEBEC (INTERNATIONAL GREAT LAKES DATUM 1955).

PROJECT DEPTH FOR THIS AREA IS 26.0 FEET.

THE INFORMATION DEPICTED ON THIS MAP REPRESENTS THE RESULTS OF SURVEYS MADE ON THE DATES INDICATED AND CAN ONLY BE CONSIDERED AS INDICTING THE GENERAL CONDITIONS PRESENT AT THAT TIME.

SCALE IN FEET
100 0 100 200 300

NO.	DATE	REVISION	BY

U.S. ARMY ENGINEER DISTRICT, DETROIT
CORPS OF ENGINEERS
DETROIT, MICHIGAN

DRAWN BY: M.E.S.
DESIGNED BY: R.D.M.
CHECKED BY: T.R.J.
REVIEWED: CHIEF, KEWAUNEE AREA OFFICE
SUBMITTED: CHIEF, PROJ. MGMT. SECTION
APPROVED: CHIEF, ENGINEERING & TECHNICAL SERVICES

GREEN BAY HARBOR, WISCONSIN

CONDITION OF CHANNEL - JUL. 2004

KEWAUNEE AREA OFFICE

APPROVAL RECOMMENDED: CHIEF, OPS BRANCH
DATE:

SCALE IN FEET

DRAWING NUMBER
SHEET 8 OF 25