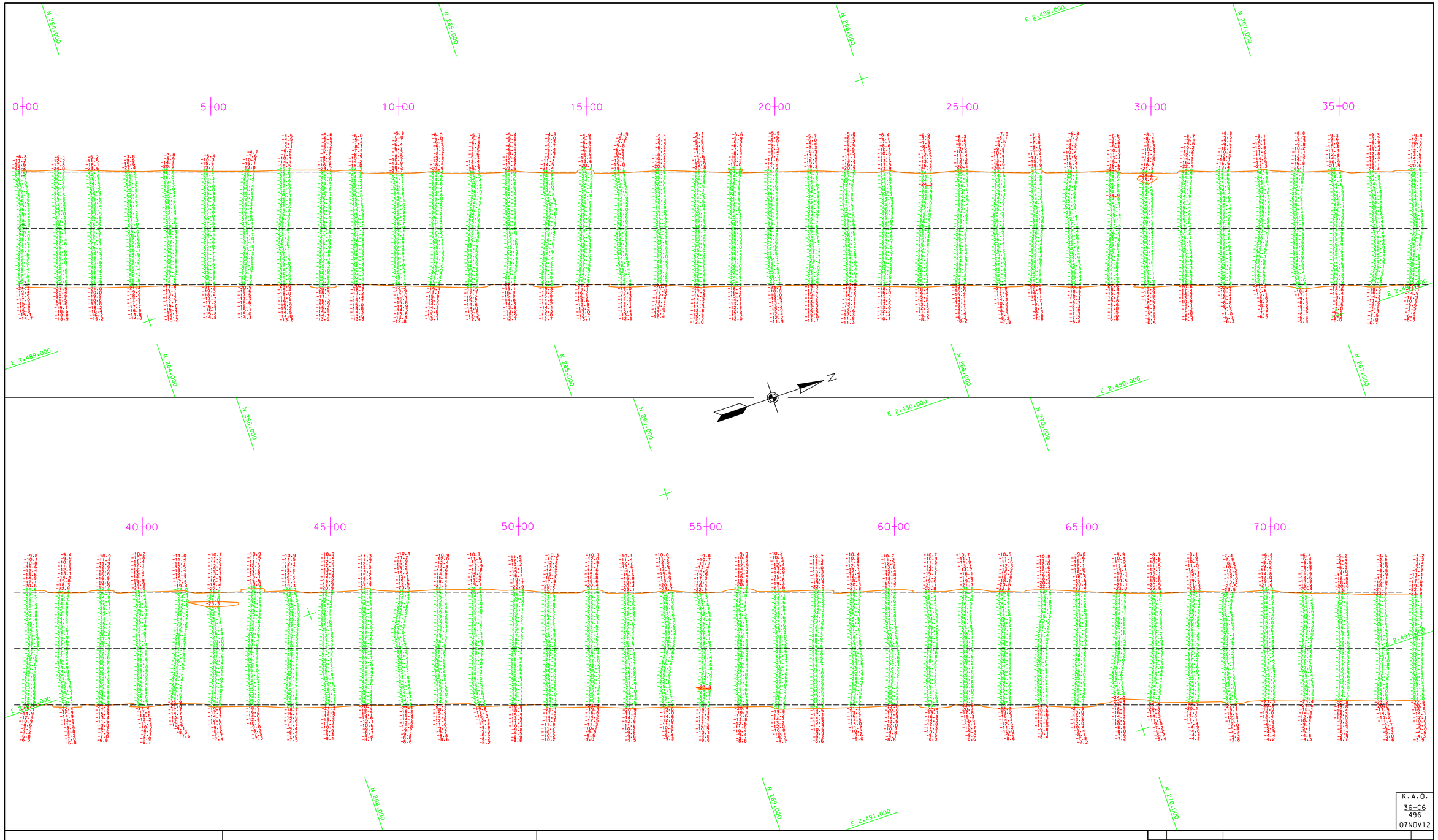

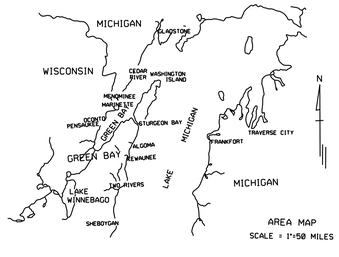

AREA MAP
SCALE = 1"=58 MILES

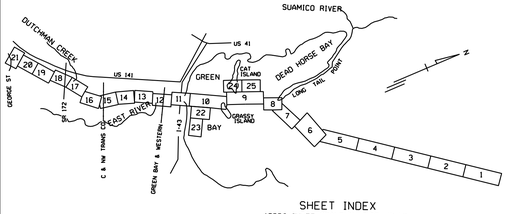

SHEET INDEX
APPROXIMATE SCALE: 1"= 2.25 MILES

LEGEND:

THE SURVEY SHOWN WAS CONDUCTED BY THE LAKE MICHIGAN AREA OFFICE. KEWAUNEE SUB OFFICE SURVEY PARTY ON 24 OCTOBER 2012 (45+00-74+00) AND 06 NOVEMBER 2012 (0+00-44+00). USING GPS POSITIONING. AN ODOM CV300 SOUNDER AND A HYPACK HYDROGRAPHIC SURVEY SYSTEM.

NOTES:

SURVEY CONTROL AND BENCH MARK DATA IS AVAILABLE FROM THE DETROIT DISTRICT. ENGINEERING & TECHNICAL SERVICES. OPERATIONS TECHNICAL SUPPORT BRANCH. LAKE MICHIGAN AREA OFFICE. KEWAUNEE SUB OFFICE.

GRID SYSTEM IS ON LAMBERT PROJECTION. WISCONSIN STATE PLANE COORDINATE SYSTEM. CENTRAL ZONE (4802). NORTH AMERICAN DATUM (NAD 83).

SOUNDINGS ARE IN FEET AND ARE REFERENCED TO LOW WATER DATUM. 577.5 FEET ABOVE MEAN WATER LEVEL AT RIMOUSKI. QUEBEC (INTERNATIONAL GREAT LAKES DATUM 1985).

PROJECT DEPTH FOR THIS AREA IS 24.0 FEET.

THE INFORMATION DEPICTED ON THIS MAP REPRESENTS THE RESULTS OF SURVEYS MADE ON THE DATES INDICATED AND CAN ONLY BE CONSIDERED AS INDICTING THE GENERAL CONDITIONS PRESENT AT THAT TIME.

SCALE IN FEET
100 0 100 200 300

K.A.O.
36-C6
496
07NOV12

NO.	DATE	REVISION	BY

U.S. ARMY ENGINEER DISTRICT, DETROIT
CORPS OF ENGINEERS
DETROIT, MICHIGAN

DRAWN BY: K.J.K.
REVIEWED BY: R.D.M.
CHECKED BY: A.R.M.
REVIEWED: CHIEF, LAKE MICHIGAN AREA OFFICE
SUBMITTED: CHIEF, PROJ. OPNS. SECTION
APPROVED: CHIEF, ENGINEERING & TECHNICAL SERVICES P.E.

GREEN BAY HARBOR, WISCONSIN

CONDITION OF CHANNEL - NOV 2012

LAKE MICHIGAN AREA OFFICE

APPROVAL RECOMMENDED: CHIEF, OTS BRANCH DATE:

SCALE 1" = 100'

DRAWING NUMBER
SHEET 10 OF 25