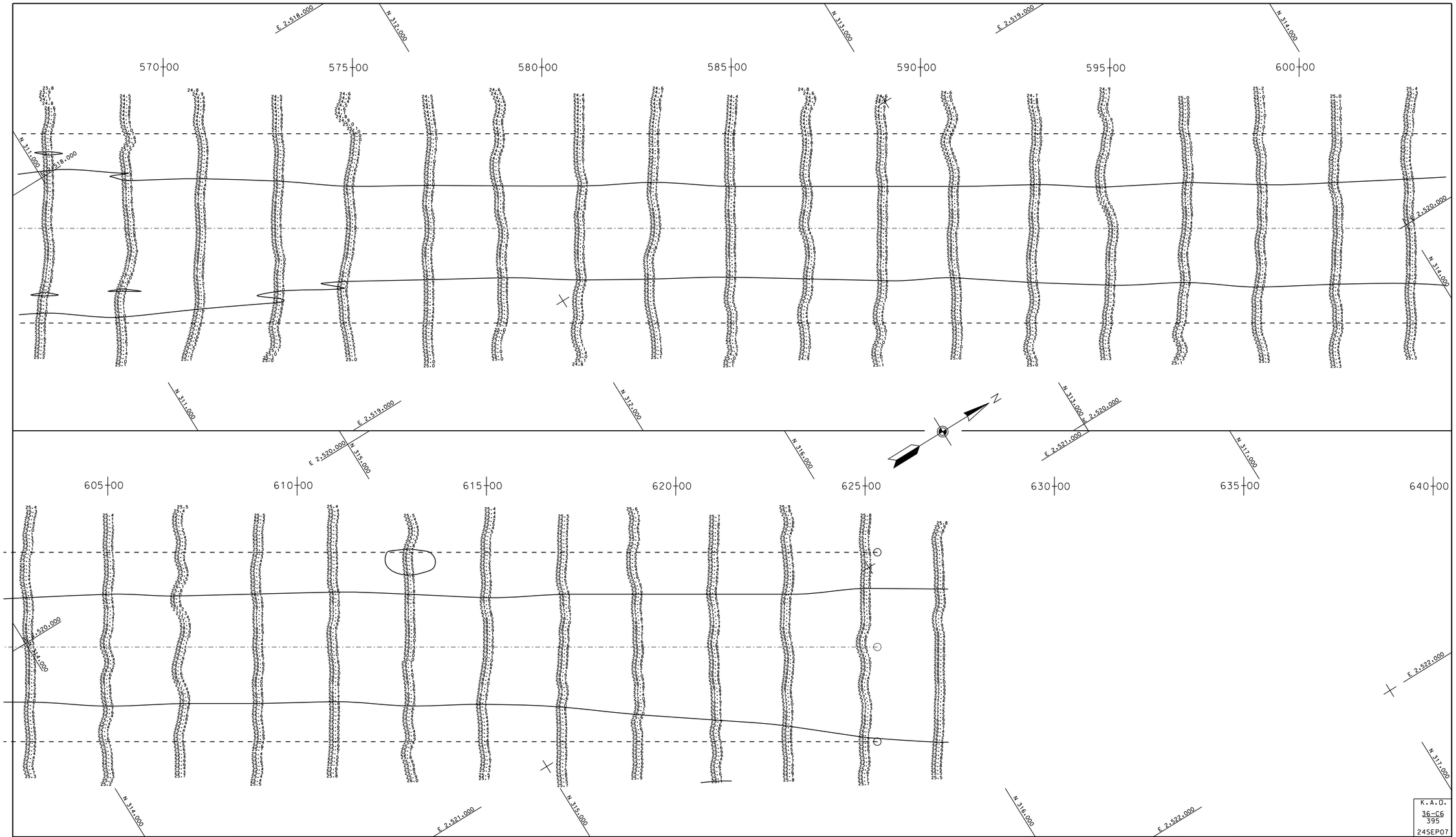


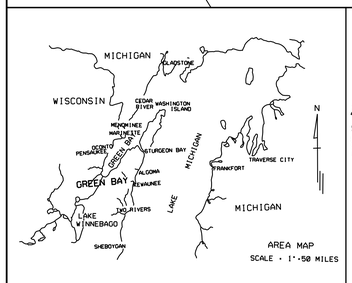


AREA MAP
SCALE - 1"=50 MILES

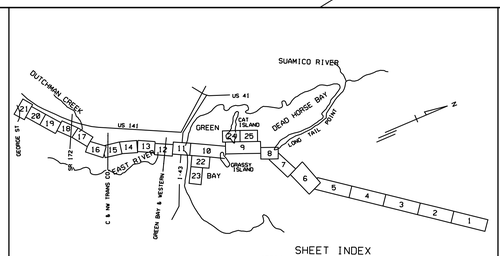


SHEET INDEX
APPROXIMATE SCALE: 1" = 2.25 MILES

THE SURVEY SHOWN WAS CONDUCTED BY THE LAKE MICHIGAN AREA OFFICE, KEWAUNEE SUB OFFICE SURVEY PARTY ON 25 JULY & 05 SEPTEMBER 2007 USING GPS POSITIONING, AN INNERSPACE 448 SOUNDER, AND A HYPACK HYDROGRAPHIC SURVEY SYSTEM.

## NOTES:

SURVEY CONTROL AND BENCH MARK DATA IS AVAILABLE FROM THE DETROIT DISTRICT, ENGINEERING & TECHNICAL SERVICES, OPERATIONS TECHNICAL SUPPORT BRANCH, LAKE MICHIGAN AREA OFFICE, KEWAUNEE SUB OFFICE.

GRID SYSTEM IS ON LAMBERT PROJECTION, WISCONSIN STATE PLANE COORDINATE SYSTEM, CENTRAL ZONE (4802), NORTH AMERICAN DATUM (NAD 83).

SOUNDINGS ARE IN FEET AND ARE REFERENCED TO LOW WATER DATUM, 577.5 FEET ABOVE MEAN WATER LEVEL AT RIMOUSKI, QUEBEC (INTERNATIONAL GREAT LAKES DATUM 1985).

PROJECT DEPTH FOR THIS AREA IS 26.0 FEET.

THE INFORMATION DEPICTED ON THIS MAP REPRESENTS THE RESULTS OF SURVEYS MADE ON THE DATES INDICATED AND CAN ONLY BE CONSIDERED AS INDICTING THE GENERAL CONDITIONS PRESENT AT THAT TIME.

SCALE IN FEET
100 0 100 200 300

| NO. | DATE | REVISION | BY |
|---|---|---|---|
| | | | |
| | | | |
| | | | |

U.S. ARMY ENGINEER DISTRICT, DETROIT
CORPS OF ENGINEERS
DETROIT, MICHIGAN

DRAWN BY: M.E.S.
DESIGNED BY: R.D.M.
CHECKED BY: T.R.J.
REVIEWED: CHIEF, LAKE MICHIGAN AREA OFFICE
SUBMITTED: CHIEF, TECH. OPNS. SECTION
APPROVED: CHIEF, ENGINEERING & TECHNICAL SERVICES

# GREEN BAY HARBOR, WISCONSIN

## CONDITION OF CHANNEL - SEP. 2007

LAKE MICHIGAN AREA OFFICE

APPROVAL RECOMMENDED: CHIEF, OPS BRANCH DATE:

SCALE IN FEET

DRAWING NUMBER

SHEET 1 OF 25