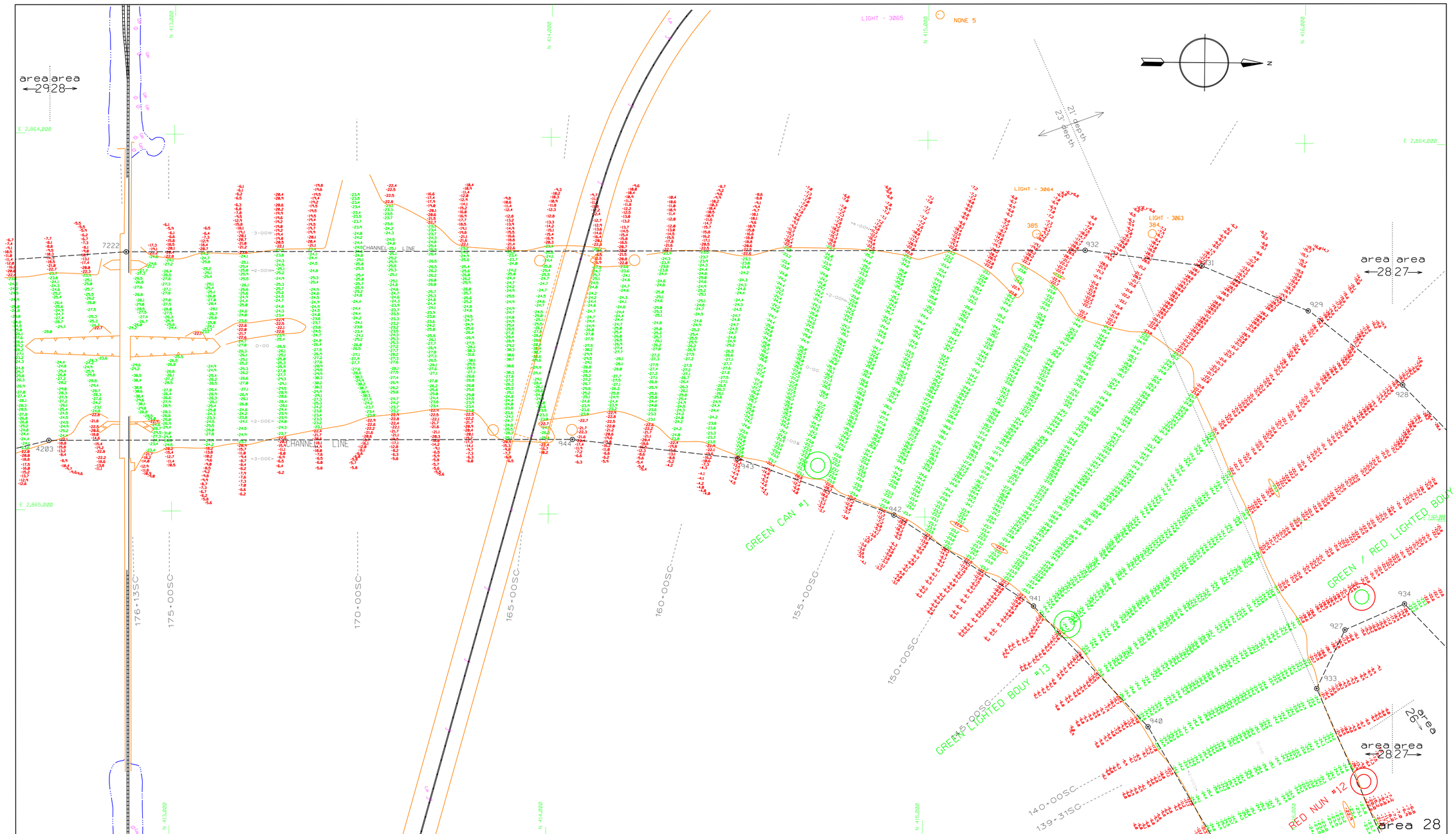

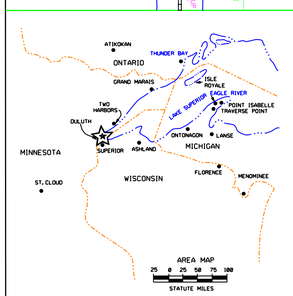

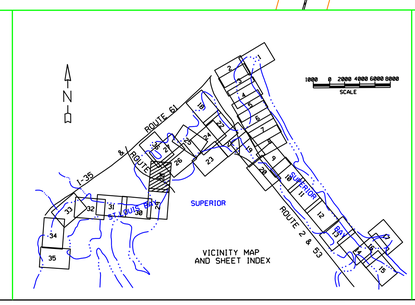

NOTES

1) THE INFORMATION DEPICTED ON THIS MAP REPRESENTS THE RESULTS OF SURVEYS MADE ON THE DATES INDICATED AND CAN ONLY BE CONSIDERED AS INDICATING THE GENERAL CONDITIONS PRESENT AT THAT TIME.

2) ALL SOUNDINGS ARE IN FEET AND ARE REFERENCED TO LOW WATER DATUM ELEVATION 601.1 ABOVE MEAN SEA LEVEL, I.G.L.D. 1985.

3) PROJECT DEPTHS FOR THIS AREA ARE 21'&23'

4) THE GRID COORDINATE SYSTEM SHOWN IS REFERENCED TO THE MINNESOTA STATE PLANE COORDINATE SYSTEM, LAMBERT PROJECTION, NORTH ZONE (2201), NORTH AMERICAN DATUM 1983 (NAD 83), US FOOT.

5) THE LOCATION OF NAVIGATION BUOYS REPRESENTS THE GENERAL LOCATION ON THE DATE OF THE SURVEY AND CANNOT BE CONSIDERED FOR NAVIGATION.

6) THE SURVEY SHOWN WAS CONDUCTED BY D.C. GOLTZ, PARTY CHIEF DURING 16 OCT., 2012, USING D.G.P.S. POSITIONING, AN ODOM CV3 SOUNDER, AND A HYPACK AUTOMATED HYDROGRAPHIC SURVEY SYSTEM.

** NOTES **

SC - Baseline Stationing for South Channel Baseline

Baseline

legend

- horizontal control point
- no. — dredging limit turning point
- channel line turning point
- channel line
- dredging limit
- shoreline
- project depth contour

SCALE IN FEET

100 0 100 200 300 400 500

THIS PLAN ACCOMPANIES CONTRACT NO.
MODIFICATION NO.

NO.	DATE	BY

U.S. ARMY ENGINEER DISTRICT, DETROIT
CORPS OF ENGINEERS
DETROIT, MICHIGAN

DULUTH-SUPERIOR HARBOR
MINNESOTA-WISCONSIN

CONDITION SURVEY OCTOBER 2012

DULUTH AREA OFFICE — DULUTH, MN

DESIGNED BY:*
DRAWN BY:*
CHECKED BY:*
REVIEWED BY:*
SUBMITTED BY:*
CHIEF, PROJ. OPNS. SEC.
APPROVAL RECOMMENDED:*
CHIEF, DTS BRANCH
DATE
APPROVED:*
CHIEF, CONTS.-OPNS. DIVN.
(* AS REQUIRED BY ENGINEERING CIRCULAR 1110-1-76)

SCALE AS SHOWN 1" = 100'
CADD FILE NAME DS_28C_2012.DGN
DRAWING NUMBER
SHEET 1 OF 1

INVITATION NO. DACW

ds7570/28-29